



CRD Evacuation Order

Glisbako Area

EVACUATION ORDER ISSUED

Saturday, 15 July 2017 8:51 AM

Pursuant to the BC Emergency Program Act an Evacuation Order has been issued by the Cariboo Regional District.

Due to immediate danger to **life safety** due to fire, members of the RCMP or other groups will be expediting this action.

- South of the Michelle Canyon Mountain West FSR
5 km radius around N 52 42.653
W 123 58.501

WHAT YOU SHOULD DO:

- You must leave the area **immediately**
- Register at Lake City Secondary School – Carson Campus
- If you need transportation assistance from the area please advise the individual providing this notice or call 1-866-759-4977
- Close all windows and doors
- Shut off all gas and electrical appliances, other than refrigerators and freezers
- Close gates (latch) but do not lock
- Gather your family: take a neighbour or someone who needs help
- Take critical items (medicine, purse, wallet, and Keys) only if they are immediately available. Take pets in pet kennels or on leash.
- Do not use more vehicles than you have to.
- Do not use the telephone unless you need emergency service.

YOU MUST LEAVE THE AREA IMMEDIATELY

For more information contact: 1-866-759-4977

A handwritten signature in blue ink that reads 'Al Richmond'.

X _____

Al Richmond, CRD Chair

Clisbako Area Evacuation Order Area, July 15, 2017. 8:45 AM

Michelle-Baezaeko FSR


Krestenuk Rd
Nazko Rd
Baezaeko Rd
STUMP LAKE
MARMO LAKE
NAZKO

Fraser River




CRATER LAKE

DEEPCDOWN LAKE

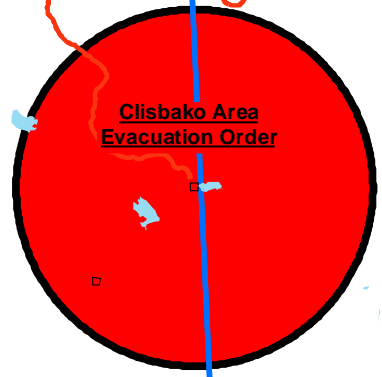
Legend



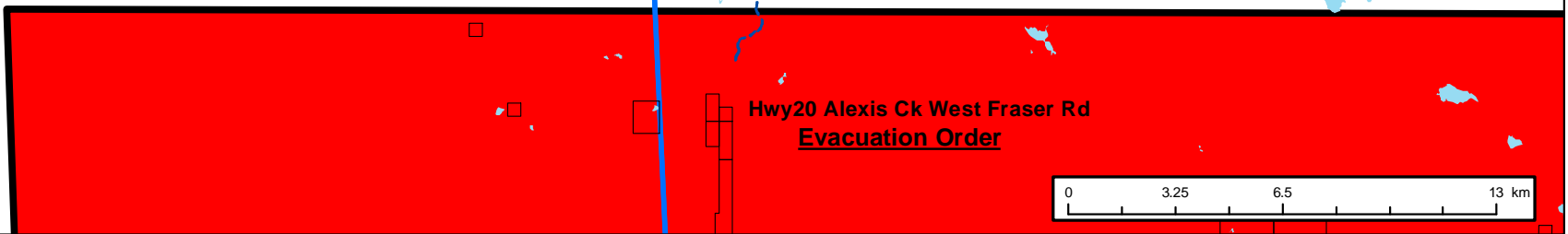
Evacuation Zones

-  Clisbako Area, EVACUATION ORDER
-  Hwy20 Alexis Ck West Fraser Rd, EVACUATION ORDER
-  Michelle Canyon Mtn West FSR

Michelle Canyon Mtn West FSR



Clisbako Area
Evacuation Order



Hwy20 Alexis Ck West Fraser Rd
Evacuation Order

