






— • ELECTORAL AREA E • —

# Community Wildfire Resiliency Plan 2025



## Registered Professional Signature and Seal

*This CWRP has been prepared for the Cariboo Regional District – Electoral Area E*

PREPARATION	
<b>SERVICE PROVIDER:</b>	Forsite Consultants Ltd.
<b>PRIMARY SIGNING FORESTER:</b>	Lauren Shinnimin, RPF# 5154
<b>SECONDARY AUTHOR:</b>	Austin Frie, FIT #292 (SK) 
DATE SIGNED	
November 28, 2025	
<i>I certify that the work described herein fulfills the standards expected of a registrant of the Forest Professionals British Columbia and that I did personally supervise the work.</i>	
REGISTERED PROFESSIONAL FORESTER SIGNATURE & SEAL	
 	

## Submission Page

**Submitted to:**

*Irene Israel*

---

Irene Israel  
Manager of Emergency Program Services  
Cariboo Regional District

November 28, 2025

---

Date

*Leanne Rivet*

---

Leanne Rivet  
Emergency Program Coordinator  
Cariboo Regional District

November 28, 2025

---

Date

## Acknowledgments

This Community Wildfire Resiliency Plan (CWRP) is one of six CWRPs developed for the electoral areas located within the South and Central Cariboo regions. The Cariboo Regional District encompasses twelve electoral areas in total and CWRPs for the remaining 6 electoral areas within the north and west are planned to be completed in 2026. The CRD respectfully acknowledges that this project is taking place on the unceded traditional territories of the Secwépemc, Southern Dakelh, and Tsilhqot'in Nations, specifically the territories of T'exelc (Williams Lake First Nation), Tsq'ésceñ' First Nation, Xat'süll First Nation, Esk'etemc First Nation, Stswecem'c Xget'tem First Nation, and ?Esdilagh First Nation. We gratefully acknowledge and appreciate their contributions to the development of this plan.

Forsite Fire would like to acknowledge the many individuals who invested time and provided invaluable input and contributions during the development of this CWRP, including but not limited to:

### CRD Staff Contributors

- **Leanne Rivet**, Emergency Program Coordinator
- **Alyson Campbell**, Emergency Program Coordinator
- **Irene Israel**, Manager of Emergency Program Services
- **Stephanie Masun**, Manager of Intergovernmental Relations
- **Travis Flanagan**, CRD FireSmart Coordinator
- **Roger Hollander**, Regional Fire Chief
- **Darron Campbell**, Manager of Community Services
- **Tera Grady**, Manager of Solid Waste
- **Nigel Whitehead**, Manager of Planning Services
- **Kelly McDonald**, Manager of Utilities

### Forsite Fire Team

- **Lauren Shinnimin, RPF**, Landscape and Community Wildfire Resiliency Lead
- **Austin Frie, FTT**, Wildfire Management Specialist
- **Lorena Tillotson**, Wildfire Risk Reduction Planner, Local Liaison
- **Carmen Massey**, Planner – Indigenous Engagement
- **Richelle Parada**, GIS

### Other Contributors

- **Tom Foley**, Wildfire Prevention Officer, Cariboo Fire Centre, BCWS
- **Daniel Merth**, Land and Resource Specialist, Cariboo-Chilcotin Natural Resource District, MOF
- **Cate Cautley-Davis**, 100 Mile House District, MOF
- **Peter Holub**, Wildfire Prevention Officer, Cariboo Fire Centre, BCWS
- **Dave Dickson**, Emergency Support Services Director, Williams Lake & CRD
- **Tami Archie**, Emergency Operations Director, Tsq'ésceñ First Nation
- **Don Dixon**, Former Natural Resources Manager (Ret.), Tsq'ésceñ First Nation
- **Gregg Archie**, Interim Natural Resources Manager, Referrals Coordinator and Fire Chief, Tsq'ésceñ First Nation

- **Ted Traer**, Emergency Coordinator, ʔEsdilagh First Nation
- **Merle Sinclair**, Maintenance, ʔEsdilagh First Nation
- **Nicole Johnston**, FireSmart Coordinator, ʔEsdilagh First Nation
- **Francis Johnson**, Hereditary Chief and Forest Manager, Esk'etemc First Nation
- **Fred Robbins**, Elected Chief, Esk'etemc First Nation
- **Trevor Chelsea**, Emergency Program Coordinator, Esk'etemc First Nation
- **Ashley Camille**, Crisis and Emergency Response Coordinator, Stswecem'c Xgat'tem First Nation
- **John Liscomb**, Forester, Stswecem'c Xgat'tem First Nation
- **Clayton Harry**, Stewardship Manager, Stswecem'c Xgat'tem First Nation
- **Adam Colpitts**, Stewardship Coordinator and Referrals Coordinator, Stswecem'c Xgat'tem First Nation
- **Roxanne Popp**, FireSmart Coordinator, Xat'sūll First Nation
- **Emily Sonntag**, Land and Natural Resource Director, Xat'sūll First Nation
- **Dennis Elliott**, Director of Capital Infrastructure, Xat'sūll First Nation
- **Darrin Sargent**, Referrals Coordinator, Xat'sūll First Nation
- **Marnie Sellars**, Housing Manager, Xat'sūll First Nation
- **Paul McCarthy**, Emergency Program Coordinator, Williams Lake First Nation
- **Ariel Billyboy**, Emergency Program Support, Williams Lake First Nation

This report would not be possible without the Community Resiliency Investment (CRI) Program and funding from the Union of British Columbia Municipalities (UBCM).

## Executive Summary

Across British Columbia, Wildfire is a natural disturbance agent on the landscape that helps created and maintain healthy forest ecosystems and ecosystem functions<sup>1</sup>. With warming temperatures, changing precipitation regimes due to climate change, and increasing human development and activity in or near forests, British Columbia is experiencing a sustained increase in wildfire behaviour and events, particularly in the wildland urban interface<sup>2</sup>. The notable wildfire seasons of 2017, 2018, 2021, and 2023, and 2024 highlight the potential impacts wildfire activity can have on communities.

The 2017 wildfire season was particularly impactful for the Cariboo Regional District. During the 77 days from July 6th until September 20th, the Cariboo Regional District Emergency Operations Centre issued 149 alerts and order changes impacting 35,616 residents with 48% of the region's population having to evacuate. Sixty homes and 167 other structures were lost due to the fires. In response, an After-Action Report was developed to highlight and improve successes and failures. The development of this Community Wildfire Resiliency Plan for Electoral Area E, and the implementation of the recommended actions aim to strengthen the resiliency to negative wildfire impacts across the region and bolster FireSmart practices.

The purpose of this CWRP for the Cariboo Regional District (CRD), Electoral Area E is to:

- i. identify and assess wildfire hazards within and around Electoral Area E,
- ii. assess potential risks and impacts to the community and infrastructure from wildfires, and
- iii. provide effective and feasible mitigation strategies to reduce identified hazards and risk.

This CWRP is structured around the seven FireSmart disciplines, providing a comprehensive framework for addressing wildfire mitigation and risk reduction. The seven FireSmart disciplines are:

1. Education
2. Legislation and Planning
3. Development Considerations
4. Interagency Cooperation
5. Cross-training
6. Emergency Planning
7. Vegetation Management

The Cariboo Regional District Electoral Area E, referred to as the South Lakeside-Dog Creek area, encompasses an area of approximately 174,90 hectares, located directly south of Area D and Williams Lake and borders the Fraser River along its western edge. The majority of residents in Electoral Area E live in high density neighbourhoods in the fringe area around Williams Lake in the South Lakeside, Esler Subdivision, Chilcotin Road Area, and Dog Creek Area communities. Other small communities include Springhouse and the Chimney Lake and Felker Lake areas. The majority of these neighbourhoods and communities are surrounded by heavily treed landscapes. Further south and west, the landscape transitions into dry grasslands.

<sup>1</sup> British Columbia Wildfire Service. (n.d). Prevention. Retrieved September 4, 2025, from <https://www2.gov.bc.ca/gov/content/safety/wildfire-status/prevention/prescribed-burning>

<sup>2</sup> British Columbia Wildfire Service. (n.d). Prevention. Retrieved July 17, 2024, from <https://www2.gov.bc.ca/gov/content/safety/wildfire-status/prevention>

The development of this CWRP included a multi-phase approach including analysis of background data, public engagement, engagement with Indigenous Governments, local wildfire threat assessment through collection of field data, and development of a risk mitigation strategy based on the unique attributes of Electoral Area E.

Table 1: Cariboo Regional District Electoral Area E CWRP Risk Assessment and Action Plan Summary summarizes the recommended action items for Electoral Area E within the Cariboo Regional District as identified by this CWRP. Implementing these measures will require coordinated efforts by the Cariboo Regional District in partnership with other governments, agencies and stakeholders, including but not limited to, Indigenous Governments, provincial government agencies, adjacent municipal governments and partners, and community members/private landowners.

## Summary of Identified Risks and Action Plan

**Table 1: Cariboo Regional District Electoral Area E CWRP Risk Assessment and Action Plan Summary**

Risk Assessment	
<p><i>The purpose of a risk assessment is to identify the specific risks to a community and its assets.</i></p> <p><i>An ongoing review of the risk assessment should occur annually.</i></p>	
<p>This CWRP highlights identified risks and recommended actions to enhance wildfire resiliency within the Cariboo Regional District, and specifically, the communities within Electoral Area E. It is important to read and understand this CWRP's identified risks and recommended action items. The risks listed below were identified based on background research, field work data collection, conversations with internal staff within the CRD Emergency Program Services department and other CRD departments, external partners including BC Wildfire Service and the Ministry of Forests, and feedback received from public and Indigenous Government engagement.</p> <p>The identified risks below are listed in no particular order:</p> <ol style="list-style-type: none"> <li>I. Much of Electoral Area E is characterized by relatively steep terrain, bound by the gullied Fraser River on the western border. It encompasses large upper valley grassland plateaus with extensive forested lands in the east containing stand-maintaining fire adapted ecosystems comprised of grasses (flashy fuels) and Douglas-fir trees. Fire exclusion and suppression policies on the landscape since the early 1900s have resulted in a buildup of forest fuels, densification of forested stands, and tree encroachment onto grasslands, particularly in ecosystems that were historically maintained through frequent surface fire disturbance. As a result, many areas throughout Electoral Area E have experienced this forest densification and tree encroachment, which is particularly concerning in areas near residences/communities, as well as on slopes and gullied terrain with potential stability concerns.</li> <li>II. Over 30% of the area within the Wildland Urban Interface in Electoral Area E is occupied by private land, with many large rural private land parcels, as well as densely concentrated urban areas. This can limit opportunities for meaningful fuel management treatments on provincial crown land adjacent to homes and structures.</li> <li>III. Williams Lake fringe area communities including the Esler Subdivision, Chilcotin Road Area and Dog Creek Road Area contain increased vulnerabilities due to sloped terrain, close structure proximities, heavy fuel loading and powerlines within contact range of falling vegetation. In addition, much of the land falls under private ownership, requiring increased public education and support to implement FireSmart activities on private lands.</li> <li>IV. Many rural properties of Electoral Area E are surrounded by grassland and agricultural lands that provide a buffer from forest fuels but can also create a false sense of security. These areas are relatively drier and have adapted to a fire regime with increased frequencies to restrict the encroachment of forest vegetation. These light, flashy fuels produce fast-moving fires capable of covering large areas in a relatively short timeframe, increasing risks for residents who are unprepared.</li> <li>V. Portions of Electoral Area E, including the fringe areas around Williams Lake, fall within the Williams Lake Fire Protection Area. The communities surrounding Chimney and Felker Lakes support their own independent fire brigade, however, the remainder of the Electoral Area is not officially covered under a Regional District fire</li> </ol>	



## Risk Assessment

- protection area, leaving some rural residents vulnerable during structural fires or emergency response situations.
- VI. The fringe areas surrounding Williams Lake, including South Lakeside, Esler Subdivision, Chilcotin Road Area, and Dog Creek Area communities, fall under the Williams Lake Fringe Area Official Community Plan (OCP) which contains policies and objectives pertaining to zoning and development for Hazardous Conditions including wildfire. However, mapped areas of wildfire probability delineated in Schedule F were created in 2013 and are outdated, and the OCP does not officially designate Development Permit Areas for wildfire hazard. The remainder of Electoral Area E does not fall under a completed OCP; instead, land use and developments are regulated via the Central Cariboo Area Rural Land Use Bylaw (RLUB). The RLUB currently does not contain policies or objectives pertaining to wildfire hazard and no requirements for implementation of FireSmart principles during development. As a result, newly built structures and future development could be at risk from wildfires if they are not built to FireSmart standards.
  - VII. Single-egress communities that abut large, forested areas, such as Flett Road, South Lakeside and the community of Springhouse, pose a concern for evacuation safety in the event of a wildfire. Communities relying on a single access road for egress are at greater risk of entrapment caused by an accident, congestion or a fallen tree, for example. Comprehensive emergency and evacuation planning that more thoroughly considered evacuation options and included an inventory of private roads and potential egress routes would be highly beneficial for the region.

***Note: The below action items and associated timelines, priority rankings, and metrics for success are RECOMMENDATIONS ONLY based on findings and information gathered during the development of this CWRP. The CRD reserves the right to choose to implement action items as they see fit in whatever order and timeframe they deem is appropriate and achievable. Recommended timeframes have been developed within a 5-year timeline to align with the general lifespan of the CWRP but in reality, may take longer to implement. Many of the recommended action items within this CWRP and associated Action Plan are fundable under the provincial Community Resiliency Investment (CRI) program during the time of development. However, eligible activities under the program are subject to change annually.***

CRD Electoral Area E CWRP Action Plan						
Action	Lead(s)	Priority	Timeframe	Resources Required	Metric for Success	Rationale/Notes
Education						
1. Read and understand this CWRP's identified risks and recommended actions.	Emergency Program Coordinator and staff, FireSmart Coordinator	Very High	Immediate	A completed and comprehensive CWRP	Clear understanding of actions required over the next 5 years to further enhance community wildfire resiliency by CRD staff	The CWRP acts as the roadmap for developing and enhancing wildfire resiliency within communities. It is designed to last approximately 5 years, upon which reassessment of status and progress is required
2. Develop a FireSmart public communication plan/strategy to effectively plan and monitor annual FireSmart educational strategies and activities for the entirety of the CRD.	FireSmart Coordinator, Communications staff	Very High	Immediate and ongoing	Communications and planning resources	Development of an annual communications plan that clearly outlines FireSmart education objectives and targets tailored for each CRD Electoral Area and its residents.	A public communications plan/strategy can help clarify and set goals, objectives, and measurable targets. It also allows for successful tracking and adaptive management to improve activities that do not meet objectives or targets.
3. Continue to employ a full-time FireSmart Coordinator. This position runs all aspects of the FireSmart program and generally is in charge of actioning many aspects of this CWRP.	Protective Services	Very High	Ongoing	An annual salary for the position and appropriate training and orientation. This can be covered through grant funding	Successfully retain at least one individual in the FireSmart position who is enthusiastic about promoting FireSmart.	A FireSmart Coordinator will be required to receive CRI funding beginning in 2024. Funding is currently available under the CRI program to support a salary for a FireSmart Coordinator, Local FireSmart Representative, Wildfire Mitigation Specialist, or Wildfire Forest Professional

CRD Electoral Area E CWRP Action Plan						
Action	Lead(s)	Priority	Timeframe	Resources Required	Metric for Success	Rationale/Notes
4. Continue to organize and hold a variety of FireSmart events throughout the CRD. Event types include but are not limited to a Wildfire Community Preparedness Day, Farm and Ranch Wildfire Preparedness Workshop, Neighbourhood Champion workshop, or Fire Hall open house.	FireSmart Coordinator	Very High	Annually, ideally between the months of May and October	Communication and public outreach resources such as social media, webpage postings, posters, etc. Resources to run the event such as tent, food, staff/volunteers, FireSmart promotional materials.	Hold a minimum of one type of FireSmart event per year in <b>each Electoral Area</b> .	Funding is currently available through the CRI program to organize, host or support FireSmart events.
5. Continue to encourage and promote residents to have a Local FireSmart Representative (LFR) complete a FireSmart Home Ignition Zone (HIZ) Assessment or Farm and Ranch Assessment for their home/property. Based on the outcome of the Assessments, encourage property owners to implement as many mitigation activities as possible.	FireSmart Coordinator	Very High	Ongoing	FireSmart Coordinator, Local FireSmart Representative, Neighbourhood Champion, or other qualified staff to complete the Home Ignition Assessment	Residents within the CRD continue to request FireSmart HIZ Assessments be completed for their home/property. Set reasonable targets for number of completed assessments based on interest in previous years.	The most successful component of the CRD's FireSmart Education Program to date has been requests by residents for completion of a FireSmart HIZ Assessment. Overall, interactions during the FireSmart HIZ Assessments have been positive learning opportunities for residents. Residents are also offered the option to have a follow up FireSmart Assessment completed after they have implemented recommendations; however, no follow up assessments

CRD Electoral Area E CWRP Action Plan						
Action	Lead(s)	Priority	Timeframe	Resources Required	Metric for Success	Rationale/Notes
						<p>have been requested to date. Therefore, the status of implementation of FireSmart activities on private properties is unknown.</p> <p>Funding is currently available through the CRI program to have LFRs complete FireSmart HIZ Assessments, as well as Farm and Ranch Assessments for property owners.</p>
<p>6. Promote and encourage all agricultural/ farm/ranch landowners to develop a <b>Farm/Ranch Wildfire Preparedness Plan</b> for their properties. These Wildfire Plans will allow farmers/ranchers to be better prepared to take effective action during wildfires, identify risk reduction priorities to complete such as removing fuels or setting up sprinklers, and share important information with those involved in wildfire response, such as the BCWS.</p>	<p>FireSmart Coordinator, Emergency Program Coordinator</p>	<p>Very High</p>	<p>Immediate and ongoing</p>	<p>Communication and education resources</p>	<p>Utilize various communication avenues to educate farm/ranch landowners about the benefit of the Preparedness Plans</p>	<p>A large portion of CRD residents are rural ranch/farm owners. Resources relating to the Farm &amp; Ranch Wildfire Preparedness Plan are currently available on the CRD website. The BC Climate Change Adaptation Program has developed a guide and fillable workbook to assist landowners/producers with completing the Farm/Ranch Wildfire Plans. Both are available for download on the FireSmart BC website<sup>3</sup></p>

<sup>3</sup> Farm/Ranch Wildfire Plan Guide and Workbook. <https://firesmartbc.ca/resource/farm-ranch-wildfire-preparedness-an-introduction/>

CRD Electoral Area E CWRP Action Plan						
Action	Lead(s)	Priority	Timeframe	Resources Required	Metric for Success	Rationale/Notes
7. Develop and offer a local FireSmart Rebate Program to residential property or homeowners that complete eligible FireSmart activities from their FireSmart HIZ Assessment. This provides incentive and assists with the financial barriers of implementing FireSmart activities on private land.	FireSmart Coordinator	Very High	Within 5 years (2030)	Program development and communication resources	Residents are aware of the FireSmart Rebate program and are actively taking part in implementing eligible FireSmart activities and applying for rebates upon completion	Funding is currently available through the CRI program to support rebate programs. As of 2025, rebates are limited to 50% of the total cost of the eligible activities identified in the CRI Program Guide and up to \$5,000 per property. Rebate programs can be highly effective in aiding with the financial costs of FireSmart activities.
8. Continue to waive tipping fees for FireSmart generated wood waste. Consider organizing Community Chipper Days/ Community Waste Disposal/ Bin Days for residents, particularly those that may have difficulty accessing the landfill (e.g. vulnerable populations). This will encourage and aid residents with removal of hazardous vegetation and debris around their homes.	FireSmart Coordinator, Manager of Solid Waste	High	Annually	Chipper, waste management staff or contractors	Maintain opportunity for free drop off of residential FireSmart generated wood waste at all CRD refuse sites within each Electoral Area. Removal of hazardous debris, vegetation, invasive plants and other flammable materials around homes is completed on an annual basis.	Continue to provide free drop off (no tipping fees) of residential, FireSmart generated wood waste at CRD refuse sites. This service is available for wood waste generated from private residences only, within the CRD and will not include wood waste from provincial lands or areas identified for treatment within this CWRP.  Explore opportunities to offer community “bin days” (or a similar type of program) to assist residents, particularly those lacking physical capacity, with removal of high-risk vegetation and debris from their

CRD Electoral Area E CWRP Action Plan						
Action	Lead(s)	Priority	Timeframe	Resources Required	Metric for Success	Rationale/Notes
						<p>properties, around homes and other structures.</p> <p>Funding is available through the CRI program to provide off-site vegetative debris disposal for residential properties who have undertaken their own residential-scale FireSmart vegetation management, including:</p> <ul style="list-style-type: none"> <li>• Provide a dumpster, chipper or other collection method.</li> <li>• Waive tipping fees.</li> </ul>
9. Inform communities of upcoming FireSmart events and other fire/emergency management related updates via a variety of communication platforms including social media groups, the CRD website, posters, community and school newsletters, etc.	FireSmart Coordinator, CRD Communications Staff	High	Ongoing	Communication resources	FireSmart resources are available in multiple locations and platforms to reach a wide variety of residents. FireSmart events are well advertised and attended.	Public outreach and information sharing needs to occur on a variety of platforms to capture residents of all demographics.
10. Promote and encourage neighbourhoods to work together to implement FireSmart activities at a	FireSmart Coordinator	Moderate	Within 5 years (2030), then Annually	A certified Local FireSmart Representative or Neighbourhood	Work to recruit Neighbourhood FireSmart Champions in isolated communities to	Application to be filled out and required actions for recognition must be completed <sup>2</sup> .

CRD Electoral Area E CWRP Action Plan						
Action	Lead(s)	Priority	Timeframe	Resources Required	Metric for Success	Rationale/Notes
neighbourhood level and apply for the FireSmart Canada's Neighbourhood Recognition Program. Once recognized, annually renew for FireSmart Recognition is required.				Champion to complete Neighbourhood Wildfire Hazard Assessments	lead and organize FireSmart initiatives. At least one community/ neighbourhood achieves FireSmart Neighbourhood Recognition by the end of 2028	Funding is available through the CRI program to complete Neighbourhood Wildfire Hazard Assessments and FireSmart Neighbourhood Plans.
11. Install signage and displays related to FireSmart fuel treatment activities occurring throughout and nearby residential areas and areas of high recreational use.	FireSmart Coordinator, CRD Communications Staff, Community Services	Moderate	Within 2 years (2027)	Communications Resources, Maintenance staff or contractor	Install visible signage, displays and or/educational placards in high volume public areas promoting and educating FireSmart activities	The Esler Sports Complex is a high use recreational area accessible for all CRD residents. This provides an excellent opportunity to demonstrate FireSmart vegetation management in practice, educates individuals with a visual reference of how these practices should look on their own properties and demonstrates commitment by the CRD to become more FireSmart. The CRD should install promotional signage and educational placards in areas where FireSmart activities are planned or have been implemented. Funding is currently available through the CRI program for signage, community education materials and displays.

CRD Electoral Area E CWRP Action Plan						
Action	Lead(s)	Priority	Timeframe	Resources Required	Metric for Success	Rationale/Notes
12. Distribute Educational Materials to the public to support the development of prescribed fire and cultural burning programs	FireSmart Coordinator, Regional Fire Chief, First Nations Partners	Moderate	Within 5 years (2030)	BCWS support and educational resources, First Nations involvement, Program development and communication resources	Develop and distribute educational resources to residents describing the benefits of returning fire to the landscape	Nearly 100% of Electoral Area E falls within a Natural Disturbance Type (NDT) 4 zone, characterized by frequent stand-maintaining events. In addition, the NDT 4 areas are all comprised of Interior Douglas-fir and Bunchgrass biogeoclimatic zones where the stand-maintaining event is most often fire. Given the high dependency of fire to maintain these ecosystems, it is important to build educational capacity to describe how controlled fires can help reduce the frequency of out-of-control wildfires and restore and maintain natural habitats and cultural practices, with the goal of developing prescribed fire and cultural burning programs. Funding is currently available through the CRI program for targeted public education to support implementation of fuel management activities, including cultural burning and prescribed fire.



CRD Electoral Area E CWRP Action Plan						
Action	Lead(s)	Priority	Timeframe	Resources Required	Metric for Success	Rationale/Notes
13. Work with School Division 27 to incorporate the FireSmart BC Education Program <sup>4</sup> at local schools. This includes promotional materials for contests, banners, and targeted education events at schools to promote the education program curriculum.	FireSmart Coordinator	Moderate	Within 4 years (2029)	FireSmart BC Curriculum, support from School Division 27 and local schools	The FireSmart BC Education Program is adopted into schools where deemed appropriate.	Efforts have been made by the CRD FireSmart Coordinator to increase engagement and interest among youth and working age class residents. This includes creating fun and interactive displays for the FireSmart booth, handing out children's FireSmart promotional items, attending the Children's Festival, and implementing a FireSmart library program. The CRD should continue to support the FireSmart BC Library Program and complement it with the FireSmart BC Education Program. Funding is currently available through CRI to support schools with the FireSmart BC Education Program.
Legislation and Planning						
14. Ensure that going forward, planning and development throughout the CRD considers wildfire risk in all aspects. This includes ensuring all local emergency and development	Manager of Planning Services	Very High	Immediate and ongoing	Communication resources, internal staff capacity, FireSmart and wildfire risk reduction guidance	All CRD plans and policies incorporate wildfire risk at multiple levels and bylaws are developed/amended to	Dense, limited access communities in Electoral Area E, such as Esler, Dog Creek, etc. are of high concern for emergency evacuation in the event of a wildfire. Wildfire hazard planning and development requirements are

<sup>4</sup> FireSmart BC Education Program. [https://firesmartbc.ca/resource/firesmart-bc-education-program/?gad\\_source=1&gclid=Cj0KCQjw0ruyBhDuARIsANSZ3wqyvKf7RzrmwIB7Q-oStEzKbaj0zD4cTqXm2cxLyL3P5pSncPXJkAeoaAgCnEALw\\_wcB](https://firesmartbc.ca/resource/firesmart-bc-education-program/?gad_source=1&gclid=Cj0KCQjw0ruyBhDuARIsANSZ3wqyvKf7RzrmwIB7Q-oStEzKbaj0zD4cTqXm2cxLyL3P5pSncPXJkAeoaAgCnEALw_wcB)

CRD Electoral Area E CWRP Action Plan						
Action	Lead(s)	Priority	Timeframe	Resources Required	Metric for Success	Rationale/Notes
plans and bylaws are developed, updated, or amended to align with wildfire risk reduction and FireSmart principles.					reflect higher-level goals and objectives	not consistently applied across all rural communities within the CRD.
<p>15. Amend the Williams Lake Fringe Area OCP sections pertaining to wildfire policies and objectives and consider including the following:</p> <p>I. Establishing and writing into Bylaw, Wildfire Development Permit Areas that may require development permit approval based on FireSmart design. This will help integrate wildfire hazard mitigation into regulatory planning processes.</p> <p>II. Update Wildfire Probability mapping (Schedule F) to reflect changes in land ownership, development, and vegetation on the landscape. Utilize updated</p>	Manager of Planning Services, Regional Fire Chief, FireSmart Coordinator	High	Within 5 years (2030)	Communication resources, internal staff capacity, FireSmart and wildfire risk reduction guidance, expertise required for mapping wildfire hazard	The Williams Lake Fringe Area OCP is updated/ amended to better reflect current wildfire hazard and land ownership, and FireSmart requirements for various types of development are strengthened.	Wildfire policies and objectives are currently part of the Williams Lake Fringe Area OCP. However, the wildfire hazard and land ownership mapping for wildfire probability is out of date, and wildfire hazard assessment reporting requirements within the WUI only apply to multi-building development greater than or equal to 4 parcels. Additionally, although the framework for a Wildfire Development Permit Area is in place within the OCP, it has not been legally established through bylaw. With DPAs you can require wildfire risk assessments, regulate building exterior design, landscaping/vegetation management, and regulate wildfire hazard through permit conditions or covenants—while avoiding conflicts with the <i>BC Building Act</i> .

CRD Electoral Area E CWRP Action Plan						
Action	Lead(s)	Priority	Timeframe	Resources Required	Metric for Success	Rationale/Notes
III. mapping for developing Wildfire DPAs. Include FireSmart design requirements for single parcel/building development.						Funding is currently available through the CRI program to amend Official Community Plans, Comprehensive Community Plans and/or land use, engineering and public works bylaws to incorporate FireSmart principles.
16. To assist the CRD in covering Wildfire Hazard DPA administrative permitting costs, update Development Procedures and Fees Bylaw 5458 to: <ul style="list-style-type: none"> <li>i. include 'wildfire hazard' as item (e) in Section 4; and part of the list in Section 8(c);</li> <li>ii. set fees for the processing and approval of wildfire hazard assessment and post-development inspection reports; and</li> <li>iii. stipulate the amount of holdback monies held by the CRD to be released upon compliance</li> </ul>	Manager of Planning Services; planning staff	High	2 years (2027)	Staff time for internal meetings, preparation of the bylaw update, and presentation to Board of Directors for approval	The Manager of Planning Services deems that updated Development Procedures and Fees Bylaw 5458 accurately reflects CRD costs related to processing development and building permit application	To account for the realistic costs shouldered by the CRD to manage the effective implementation and ongoing management of a wildfire hazard development permit area to mitigate the impact of wildfire as a natural hazardous condition

CRD Electoral Area E CWRP Action Plan						
Action	Lead(s)	Priority	Timeframe	Resources Required	Metric for Success	Rationale/Notes
Development Considerations						
17. Complete FireSmart Critical Infrastructure Assessments on all CRD owned Critical Infrastructure (CI) within Electoral Area E, such as the transfer stations/landfills, Russet Bluff water system and the Esler Sports Complex.	FireSmart Coordinator	Very High	Immediately	Qualified LFR or similar to complete the FireSmart Assessments	FireSmart CI Assessments have been completed on highest priority CI by 2027	Funding is currently available through the CRI program to complete FireSmart assessments for publicly owned buildings, critical infrastructure, culturally significant sites and/or green spaces.
18. Once a FireSmart Critical Infrastructure Assessment has been completed, implement FireSmart recommendations and mitigation activities resulting from the completed Assessments with the goal of reducing hazard scores.	FireSmart Coordinator, Manager of applicable department for CI	High	Within 5 years (2030)	Labour, machinery, construction materials	FireSmart recommendations have been implemented for a minimum of two CI located within Electoral Area E by 2030.	Funding is currently available through the CRI program to complete mitigation activities on assessed structures, including building materials and labour.
19. Consider amending the <i>Central Cariboo Area Rural Land Use Bylaw No. 3503</i> to include land use and development objectives, policies, and/or regulations pertaining to wildfire hazard for	Manager of Planning Services	High	Within 5 years (2030)	Communication resources, internal staff capacity, FireSmart and wildfire risk reduction guidance, expertise required for	The RLUB is amended to incorporate appropriate objectives, policies, regulations or provisions pertaining to land use and development and the wildfire environment	The Central Cariboo Area Rural Land Use Bylaw No. 3503 (RLUB) provides objectives, policies, regulations and provisions respecting land use and development in the areas of Electoral Area D, E, and F <b>not</b> covered under the 150 Mile Area and Williams Lake Fringe Area OCPs. The current RLUB

CRD Electoral Area E CWRP Action Plan						
Action	Lead(s)	Priority	Timeframe	Resources Required	Metric for Success	Rationale/Notes
<p>various types of development. Examples include:</p> <ul style="list-style-type: none"> <li>I. FireSmart performance-based exterior “finish/design” and/or landscaping requirements for residential building development in rural and/or settlement areas, such as exterior materials, sprinkler protection systems, etc.</li> <li>II. Development setback provisions and regulations pertaining to forested areas in rural and/or settlement areas.</li> </ul>				mapping wildfire hazard		<p>does not contain objectives, policies or regulations relating to wildfire hazard in land use or development planning for rural areas. Funding is currently available through the CRI program to establish Development Permit Areas for Wildfire Hazard and incorporate FireSmart principles.</p>
<p>20. Revise the Development Permit application and approval process to ensure the following:</p> <ul style="list-style-type: none"> <li>I. Bolster language within the Development Approval Information Bylaw 5008 pertaining to wildfire hazard assessment reports.</li> </ul>	Manager of Planning Services	High	Within 5 years (2030)	Internal staff capacity	The Development Permit application and approval process is amended to ensure that wildfire is being considered into all types of planning and development throughout the CRD.	Funding is currently available through CRI Program to amend requirements for zoning and development permits, including referral processes for new developments to ensure multiple departments, including the fire department and/or emergency management personnel, are included.

CRD Electoral Area E CWRP Action Plan						
Action	Lead(s)	Priority	Timeframe	Resources Required	Metric for Success	Rationale/Notes
II. clearly stipulate guidelines or requirements for development approval such as creating FireSmart development guidelines, or creating a terms of reference to ensure standards for wildfire hazard assessment reports required for new development.						
Interagency Cooperation						
21. Continued active participation in the Williams Lake & Area Community Wildfire Roundtable to work towards effective and efficient emergency planning, vegetation/fuel management, and communication protocols surrounding the Williams Lake area. The established Roundtable acts as the Community FireSmart and Wildfire Resiliency Collaborative that is required to receive	Manager of Emergency Program Services, Emergency Program Coordinator, FireSmart Coordinator	Very High	Ongoing	Communication and organizational resources, meeting space	Hold a minimum of one meeting per year with all primary and secondary members involved	Funding is available through the CRI program to support participation in and organization of interagency meetings

CRD Electoral Area E CWRP Action Plan						
Action	Lead(s)	Priority	Timeframe	Resources Required	Metric for Success	Rationale/Notes
ongoing CRI funding for FireSmart and wildfire risk reduction activities.						
22. Participate in an integrated fuel management / prescribed fire planning table in collaboration with representatives from the Ministry of Forests Cariboo-Chilcotin District, BC Wildfire Service Cariboo Fire Centre, local First Nations, municipal governments (Williams Lake, Quesnel, 100 Mile House), BC Parks, and local forest licensees (First Nations Woodland License, Community Forest, and Woodlot License tenure holders).	CRD FireSmart Coordinator	Very High	Immediate and ongoing	Communication and organizational resources, meeting space.	Collaborative efforts are made to discuss and support the integration of fuel management planning across jurisdictional boundaries. This could include the development of a 5-year plan for fuel management through a variety of funding sources throughout the Cariboo.	A significant portion of the land within Electoral Area E is covered by Esk'etemc's First Nation Woodland License (FNWL) Area. The proposed fuel management units within this CWRP are located on provincial crown land and/or FNWL tenure area. Collaboration with other land managers is integral to effective implementation of fuel treatments on identified public forested areas. Funding is currently available through the CRI Program to support meeting costs.
23. Provide Indigenous cultural safety and humility training to emergency management personnel in order to more effectively partner with, and provide assistance to, Indigenous communities for both wildfire prevention and suppression.	Manager of Intergovernmental Relations	Very High	Immediate and ongoing	Communication and organizational resources, meeting space.	Develop training and educational materials in collaboration with First Nations that identify cultural sensitivities and considerations for effective and respectful emergency management	Funding is currently available through the CRI Program to support Indigenous cultural safety and humility training to emergency management personnel

CRD Electoral Area E CWRP Action Plan						
Action	Lead(s)	Priority	Timeframe	Resources Required	Metric for Success	Rationale/Notes
					coordination and distribute training materials and/or deliver presentations to staff.	
24. Send staff from the CRD Emergency Program Services, Protective Services, or other relevant local government departments to attend the annual Wildfire Resiliency and Training Summit.	Manager of Emergency Program Services, Manager of Protective Services	Moderate	Annually	CRI funding for attendance and disbursements. Eg: Transportation and travel costs	A minimum of two CRD staff attend the Wildfire Resiliency and Training Summit each year	Funding is currently available through the CRI program to send up to 4 staff per eligible applicant. Eligible costs include conference fee and travel (including accommodation and per diems). Staff wages and costs related to back-filling positions are not eligible for funding.
Cross-Training						
25. Provide cross-training opportunities to CRD Emergency Program Services and Protective Services staff, and other applicable personnel to further build capacity and redundancy within and between departments. Examples of cross training courses include: I. Local FireSmart Representative (LFR) training	Manager of Protective Services, Manager of Emergency Program Services	High	As required based on needs of staff	CRI Funding and enrollment in training courses	Redundancy of all critical skills relating to FireSmart and Emergency Management within the CRD Emergency Program and Protective Services and other applicable departments	Funding for cross-training courses for Emergency Management staff is currently available through the CRI program



CRD Electoral Area E CWRP Action Plan						
Action	Lead(s)	Priority	Timeframe	Resources Required	Metric for Success	Rationale/Notes
II. FireSmart BC Farm and Ranch training (required in order to conduct Farm and Ranch Assessments) III. EMRG-100 - Introduction to Emergency Management in Canada IV. ICS-100 - Incident Command System						
26. Provide ongoing cross-training opportunities for local firefighters in the CRD Volunteer Fire Departments, including the 150 Mile House VFD. Examples of wildfire suppression training courses include: I. S-100 – Basic fire suppression and Safety II. S-185 – Fire entrapment avoidance and safety III. ICS-100 – Incident Command System introduction IV. SPP-WFF1 Wildland Firefighter Level 1 (includes S-100, S-185, ICS-100)	Regional Fire Chief	Moderate	Annually	Facility to hold the training, potentially some basic suppression equipment and facility to hold training	Successfully hold at least one wildfire suppression training course for local structural firefighters. This could include firefighters from multiple Fire Departments across Electoral Areas.	Funding for cross-training courses for fire fighters is currently available through CRI program

CRD Electoral Area E CWRP Action Plan						
Action	Lead(s)	Priority	Timeframe	Resources Required	Metric for Success	Rationale/Notes
V. WSPP-115 - Wildland Structure Protection Program (training for structure protection unit crews)						
27. Identify if there are any established volunteer fire fighters within the CRD who have a strong interest in training to become prescribed fire practitioners. Courses and training have become available for skilled fire practitioners to expand their skills and knowledge towards becoming conversant in the use of prescribed fire for ecological restoration and wildfire prevention.	Regional Fire Chief	Moderate	Immediately and ongoing	Skilled practitioners, approval from the local BC Wildfire Service Wildfire Prevention Officer or Prevention Specialist	Skilled practitioners, such as volunteer fire fighters, show interest in working towards developing prescribed burning skills and knowledge.	Prescribed fire is the planned and intentional use of fire on a specific land area. It is one of the most ecologically appropriate means for achieving a range of objectives including reducing the potential for large, intense wildfires. The BC Wildfire Service's Prescribed Fire program recognizes the need to build capacity and increase the number of skilled practitioners to undertake prescribed burning.
Emergency Planning						
28. Update the CRD Emergency Plan to reflect updated emergency legislation, area demographics, and emergency planning from	Manager of Emergency Program Services	Very High	Within 5 years (2030)	Communication resources, internal staff capacity, emergency	An updated comprehensive emergency management plan for	The CRD is currently waiting for the finalization of the new Emergency and Disaster Management Act (EDMA) regulations before completing necessary updates to their Emergency

CRD Electoral Area E CWRP Action Plan						
Action	Lead(s)	Priority	Timeframe	Resources Required	Metric for Success	Rationale/Notes
neighbouring First Nations and local governments.				management guidance	the CRD is completed by 2030.	Plan. The CRD has taken steps to further engage with First Nations regarding emergency planning.
29. Ensure strong emergency communication strategies are developed and maintained between the CRD and local First Nations, including the Stswecem'c Xget'tem and Esk'etemc Nations within Electoral Area E. This includes maintaining living databases of appropriate contacts within each Nation. Nations should be contacted regarding emergency wildfire events occurring on their traditional territory. This will ensure the Nation is informed and involved in emergency planning and response as it relates to their members, lands, and values.	Manager of Emergency Program Services, Manager of Intergovernmental Relations	Very High	Immediate and ongoing	Communication resources and relationship building, internal capacity to maintain contact databases	Strong communication and working relationships are built and maintained between the CRD and First Nations within the Cariboo Region to ensure human life and safety, and values on the landscape are protected.	During interviews with local Indigenous Government staff, many Nations, including Stswecem'c Xget'tem and Esk'etemc expressed the importance of being notified immediately during wildfire events and involved in decision making regarding emergency response on their territory.
30. During emergency planning, consider the number of residents throughout Electoral	Manager of Emergency Program Services	Very High	Immediate and ongoing	Census data	Vulnerable persons are considered during emergency planning	Consideration of persons with vulnerabilities during emergency planning can help inform targeted wildfire mitigation and emergency

CRD Electoral Area E CWRP Action Plan						
Action	Lead(s)	Priority	Timeframe	Resources Required	Metric for Success	Rationale/Notes
<p>Area D that may be more vulnerable or at higher risk during an emergency evacuation event due to factors such as:</p> <ul style="list-style-type: none"> <li>i. Unreliable cell phone coverage or internet bandwidth resulting in delayed or unsuccessful communication,</li> <li>ii. Residents who are elderly, have limited mobility, or may require additional support during an evacuation.</li> </ul>						<p>planning activities needed to assist more vulnerable populations. Funding is available under the CRI program to undertake eligible residential mitigation work for seniors, elders, people with limited mobility or vulnerable populations.</p>
<p>31. Apply for UBCM's Public Notification and Evacuation Route Planning<sup>5</sup> funding stream and assess areas throughout the Cariboo Region that are particularly vulnerable due to isolation, limited evacuation routes, etc. Develop a comprehensive evacuation plan that thoroughly considers</p>	<p>Manager of Emergency Program Services</p>	<p>High</p>	<p>Within 5 years (2030)</p>	<p>UBCM funding, internal staff capacity, mapping and spatial data analysis</p>	<p>Evacuation route planning completed for Electoral Area E where warranted.</p>	<p>The intent of this UBCM funding stream is to support eligible applicants to develop Evacuation Route Plans and/or Public Notification Plans that provide information for First Nations, local governments, and community members in the event of an emergency.</p>

<sup>5</sup> [Public Notification and Evacuation Route Planning](#). UBCM.

CRD Electoral Area E CWRP Action Plan						
Action	Lead(s)	Priority	Timeframe	Resources Required	Metric for Success	Rationale/Notes
evacuation options and includes an inventory of private roads and potential egress routes.						
32. Promote and encourage all Electoral Area E residents to subscribe to the CRD's emergency public notification system, VoyentAlert! Emergency notifications can be delivered via email or phone. These notifications are critical to ensuring residents are receiving the same important information regarding emergencies impacting their area.	Manager of Emergency Program Services, FireSmart Coordinator	High	Immediate and ongoing	Communication resources	Develop a subscription tracking system with the goal to increase VoyentAlert! subscription rates by 10% annually.	The current subscription rate for VoyentAlert! within the Cariboo region (this includes municipalities, as well as First Nations reserves) is approximately 40% of the population
33. Organize and/or participate in cross-jurisdictional meetings, tabletop exercises, or mock scenarios specifically focused on wildfire preparedness in the Central Cariboo Region. This should occur in collaboration with emergency management staff from local First Nations and neighbouring municipal governments. For Electoral Area	Manager of Emergency Program Services	High	Annually	Communication and planning resources, facility and funds to hold meeting/exercise	A minimum of one cross-jurisdictional meeting/tabletop exercise/mock scenario is held per year	Funding to hold wildfire preparedness meetings/exercises is currently available through the CRI program.

CRD Electoral Area E CWRP Action Plan						
Action	Lead(s)	Priority	Timeframe	Resources Required	Metric for Success	Rationale/Notes
E, this includes Stswecem'c Xget'tem, Esk'etemc, Williams Lake First Nations and the City of Williams Lake.						
34. Continue with the Operational Community Liaison Program through the CRD's Emergency Operations Centre.	Manager of Emergency Program Services	Moderate	Ongoing	Public communications, community members interested in acting as OCLs	Community members as informed about the OCL Program and interested in becoming Liaisons. This is particularly important for communities not covered under a Fire Protection Area.	The Operational Community Liaison (OCL) Program ensures clear and efficient communication between the Emergency Operations Centre and the local communities during emergencies. OCLs will help the EOC understand local needs and conditions. The OCL acts as a bridge between the community and the EOC, offering vital support, local knowledge, and understanding of community conditions to enhance decision-making, and emergency response and recovery efforts
35. Assess and inventory FireSmart Structure Protection equipment located within the 150 Mile House Fire Department. It is recommended that Fire Departments have functioning Structure Protection Trailers, where feasible. Apply for funding to purchase any missing	Regional Fire Chief	Moderate	Complete inventory assessment by fall 2026. Equipment need purchases should be fulfilled as	Suitable space to store the trailer and equipment, trained response crew to employ Structure Protection Equipment/Trailer	The 150 Mile House Fire Department owns one full Structure Protection Trailer within 5 years.	Funding is currently available through the CRI program to purchase FireSmart Structure Protection equipment. The equipment is funded in four phases for a complete Structure Protection Trailer. Additionally, training is available for structural fire fighters for utilization of

CRD Electoral Area E CWRP Action Plan						
Action	Lead(s)	Priority	Timeframe	Resources Required	Metric for Success	Rationale/Notes
equipment to complete a fully stocked Structure Protection Unit.			soon as possible			Structure Protection Equipment/Trailers
Vegetation Management						
36. Encourage residents to remove/reduce flammable vegetation in the Immediate, Intermediate, and Extended zones on their properties. Promote the use of the FireSmart BC Landscaping Guide to inform vegetation management best practices and replace flammable vegetation with more fire-resistant landscaping.	FireSmart Coordinator	Very High	Immediate and ongoing	Communication and educational resources	Residents begin to show interest in FireSmart landscaping and actively removing flammable vegetation nearest to homes and structures on their property.	Utilize the funding available through the CRI program for the FireSmart Rebate Program and provide off-site vegetative debris disposal for property owners who have undertaken their own vegetation management in the Home Ignition Zone.
37. Apply for funding to develop fuel management prescriptions for forested areas identified on provincial crown land within the eligible WUIs. It is recommended to start with Priority 1 proposed fuel treatment areas as identified within this CWRP.	FireSmart Coordinator	High	Annually, ongoing	A Registered Professional Forester is required to write all fuel management prescriptions	A minimum of 3-4 fuel management prescriptions are developed for an identified fuel treatment area within the Regional District each year. <b>This target is Regional District wide</b>	Funding is available through the CRI program for fuel management prescription development

CRD Electoral Area E CWRP Action Plan						
Action	Lead(s)	Priority	Timeframe	Resources Required	Metric for Success	Rationale/Notes
<p><b>NOTE: This must occur in collaboration with the Ministry of Forests, First Nations (Esk'etemc FNWL), and other applicable land managers. Fuel treatment areas should be planned as part of the integrated fuel management / prescribed fire planning table.</b></p>						
<p>38. Apply for funding to undertake fuel management treatment operations on provincial crown land within the eligible WUIs based on completed fuel management prescription units.</p> <p><b>NOTE: This must occur in collaboration with the Ministry of Forests, First Nations (Esk'etemc FNWL), and other applicable land managers. Fuel treatment units should be implemented as part of the integrated fuel management / prescribed fire planning table.</b></p>	FireSmart Coordinator	High	Every 1-2 years, ongoing	Contractors must be acquired to complete treatment operations	After the fuel management prescription phase is completed, at least 2-3 fuel management treatments are operationally completed for an identified area in the Regional District every 1-2 years. <b>This target is Regional District wide</b>	Funding is available through the CRI program for fuel management treatment operations/ Implementation



CRD Electoral Area E CWRP Action Plan						
Action	Lead(s)	Priority	Timeframe	Resources Required	Metric for Success	Rationale/Notes
39. Apply for funding to complete an initial <i>FireSmart Cultural Sites and Green Space (CSGS) Assessment</i> in CRD owned parks and green spaces, in particular, the Esler Sports Complex. If deemed appropriate by the assessment, apply for funding to complete the recommended eligible mitigation activities identified (limited to labour and material costs).	Manager of Community Services	Moderate	Ongoing	Complete <b>Checklist for CRI Requirements for Fuel Management Prescription before CSGS Assessment is started</b> , personnel qualified to complete a FireSmart CSGS Assessment	An initial FireSmart CSGS Assessment is completed for Esler Sports Complex.	Portions of the Esler Sports Complex may be eligible under the CSGS funding to have FireSmart activities completed. Activities and area size is limited under the CSGS funding.  Funding is currently available through the CRI program to complete FireSmart mitigation activities on vegetation for cultural sites or green spaces. To be eligible for funding, all projects must have a completed <i>Checklist for CRI Requirements for Fuel Management Prescription</i> and a completed <i>FireSmart Cultural Sites and Green Spaces (CSGS) Assessment</i> submitted to UBCM prior to commencing work
40. Create a public database of skilled practitioners, crews, and/or contractors that can provide vegetation management or construction services for private landowners wanting to complete vegetation management, landscaping, or	FireSmart Coordinator	Moderate	Immediate and ongoing	Database development and updating/maintenance, communication resources	A database of local skilled/qualified practitioners, crews, contractors, etc. is developed and made available to the public.	During public engagement open houses, members of the public expressed frustration with the perceived lack of capacity for completing and implementing vegetation management and other FireSmart activities on their properties/homes. A running public

CRD Electoral Area E CWRP Action Plan						
Action	Lead(s)	Priority	Timeframe	Resources Required	Metric for Success	Rationale/Notes
other FireSmart activities on their homes/properties. Share this database on the CRD website.						database that lists local contractors or practitioners that are skilled/qualified in vegetation management, landscaping, construction, etc. would help connect CRD residents with local skills and services.

# Contents

<b>1.0 Introduction .....</b>	<b>40</b>
1.1 Plan Goals.....	40
1.2 Plan Development Summary .....	41
1.3 Community Resiliency Investment Program .....	42
<b>2.0 Relationship to Other Plans .....</b>	<b>43</b>
<b>3.0 Community Description .....</b>	<b>49</b>
3.1 Area of Interest .....	49
3.2 Wildland-Urban Interface .....	51
3.3 Community Information .....	53
3.4 Values at Risk .....	55
3.4.1 Human Life and Safety .....	55
3.4.2 Emergency Response .....	55
3.4.2.1 Methods of Communication .....	56
3.4.3 Fire Suppression Capabilities.....	56
3.4.4 Electric Power .....	57
3.4.5 Critical Infrastructure .....	57
3.4.6 Community Watersheds and Water Supply .....	62
3.4.7 Cultural Values .....	63
3.4.8 High Environmental Values .....	63
3.4.8.1 Parks and Protected Areas .....	65
<b>4.0 Wildfire Risk Assessment .....</b>	<b>66</b>
4.1 Local Wildfire Environment .....	66
4.1.1 Topography .....	66
4.1.2 Fuel (Vegetation).....	69
4.1.2.1 Biogeoclimatic Zones .....	69
4.1.2.2 Natural Disturbance Type .....	72
4.1.2.3 Fuel Types .....	73
4.1.2.4 Forest Health .....	77
4.1.3 Weather and Climate .....	77
4.1.3.1 Temperature .....	78
4.1.3.2 Precipitation .....	78
4.1.3.3 Relative Humidity .....	79
4.1.3.4 Wind .....	80
4.1.3.5 Climate Change.....	82
4.2 Wildfire History .....	84
4.2.1 Wildfires of Note and Lessons Learned .....	86
4.3 Provincial Strategic Threat Analysis (PSTA) .....	87

4.4	Hazard, Risk, and Vulnerability Analysis .....	89
4.5	Local Wildfire Threat Assessment .....	89
<b>5.0</b>	<b>FireSmart Disciplines .....</b>	<b>92</b>
5.1	Education .....	93
5.2	Legislation and Planning .....	97
5.3	Development Considerations .....	100
5.4	Interagency Cooperation .....	102
5.4.1	Indigenous Government Engagement Re: Interagency Cooperation.....	103
5.5	Cross-Training .....	105
5.6	Emergency Planning .....	107
5.6.1	Indigenous Government Engagement Re: Emergency Planning .....	107
5.7	Vegetation Management .....	110
5.7.1	FireSmart Landscaping (Residential and Critical Infrastructure) .....	110
5.7.2	Cultural Sites and Green Spaces .....	111
5.7.3	Complete or Overlapping Fuel Treatment Units .....	113
5.7.4	Indigenous Government Engagement Re: Vegetation Management .....	114
5.7.5	Proposed Fuel Treatment Units .....	114
<b>6.0</b>	<b>Implementation .....</b>	<b>132</b>
6.1	FireSmart Roadmap .....	132
6.2	Plan Monitoring, Tracking and Reporting .....	134
<b>7.0</b>	<b>Appendices .....</b>	<b>135</b>
	Appendix A: Glossary of Terms .....	135
	Appendix B: Engagement.....	136
	Appendix C: Home Ignition Zone .....	136
	Appendix D: Wildfire Threat Assessments .....	139
	Appendix E: Maps.....	139
	Appendix F: Additional Wildfire Resiliency Recommendations.....	Error! Bookmark not defined.
	Appendix G: Key Provincial and Federal Acts and Regulations, and Additional Resources for FireSmart Disciplines .....	139

# List of Figures

Figure 1: Electoral Area E Area of Interest (AOI) and land jurisdiction.....	50
Figure 2: Electoral Area E Wildland Urban Interface (WUI).....	52
Figure 3: Land jurisdiction within the eligible Wildland Urban Interface for Electoral Area E (Source: BC Data Catalogue).....	53
Figure 4: Critical Infrastructure identified within Electoral Area E.....	59
Figure 5: Frost Creek Transfer Station within Electoral Area E. Propane tanks in the distance (circled in red) stored adjacent to surrounding vegetation. Picture taken by Forsite staff during CWRP Wildfire Threat Assessment fieldwork.....	60
Figure 6: Vegetation surrounding Esler Sports Complex within Electoral Area E. Picture taken by Forsite staff during CWRP Wildfire Threat Assessment fieldwork.....	62
Figure 7. The fire triangle – interacting components that drive a wildfire.....	66
Figure 8: Terrain and Digital Elevation Map for Electoral Area E. ....	68
Figure 9: Biogeoclimatic Zones map for Electoral Area E. ....	71
Figure 10: Fire Behaviour Prediction (FBP) Fuel Types present within Electoral Area E. ....	75
Figure 11: Example of a O-1a/b (grass) fuel type, transitioning into a C-7 fuel type upslope, found within Electoral Area E.....	76
Figure 12: Minimum, Maximum, and Average Temperatures recorded from the BCWS Place Lake Weather Station from April through October (2016 to 2024) .....	78
Figure 13: Average Precipitation (mm) recorded from the BCWS Place Lake Weather Station from April through October (2016 to 2024). ....	79
Figure 14: Minimum and Average Relative Humidity (%) recorded from the BCWS Place Lake Weather Station from April through October (2016 to 2024). Maximum RH is represented at 100% saturation.....	80
Figure 15: Initial Spread Index Roses for Place Lake Wx (1996-2015) (BC Wildfire Service) .....	81
Figure 16: Effects of climate change graphic. ....	82
Figure 17: Historical Wildfire Perimeters and Ignition Source Points within Electoral Area E. ....	85
Figure 18: PSTA Fire Threat Class within Electoral Area E. ....	88
Figure 19: Wildfire Threat Assessments completed on provincial crown land within the WUI throughout Electoral Area E.....	91
Figure 20: Locations of proposed Fuel Treatment Units throughout Electoral Area E (two figures) .....	129
Figure 21. FireSmart Home Ignition Zone, which is comprised of three priority zones, as illustrated in the BC FireSmart Begins at Home Manual .....	138

## List of Tables

Table 1: Cariboo Regional District Electoral Area E CWRP Risk Assessment and Action Plan Summary .....	vii
Table 2: Key Plans and Relationship to CWRP .....	43
Table 3: Key Bylaws and Relationship to CWRP .....	47
Table 4: CRD Electoral Area E community profile.....	53
Table 5: Critical infrastructure located within Electoral Area E .....	58
Table 6: Red and blue listed species found in Electoral Area E. ....	64
Table 7: Biogeoclimatic Ecosystem Classification Zone/subzone and Natural Disturbance Tupe (NDT) Summary for Electoral Area E.....	70
Table 8: Description of Natural Disturbance Types (NDTs) within British Columbia .....	72
Table 9: Canadian Fire Behaviour Prediction (FBP) System fuel types present within Electoral Area E .....	73
Table 10: Weather station information for Electoral Area E AOI .....	78
Table 11: Projected change in average temperature and precipitation for the Cariboo region. ....	83
Table 12: Area burnt within Electoral Area E, summarized by fire cause (lightning vs human) .....	84
Table 13: PSTA Fire Threat class and associated areas and proportions for the Electoral Area E WUI.....	87
Table 14: Summary of Wildfire Threat Assessments completed throughout the Electoral Area E Wildland Urban Interface .....	89
Table 15: High priority Woodlot areas for wildfire risk reduction and overlapping FTUs from this CWRP .....	113
Table 16: Proposed Fuel Treatment Units (FTUs) for the CRD's Electoral Area E.....	116
Table 17: CRD Electoral Area E CWRP monitoring, tracking and update summary.....	134

## Frequently Used Acronyms

AOI	Area of Interest
AOP	Annual Operating Plan
BCBC	British Columbia Building Code
BC	British Columbia
BCWS	British Columbia Wildfire Service
BEC	Biogeoclimatic Ecosystem Classification
CFFDRS	Canadian Forest Fire Danger Rating System
CFRC	Community FireSmart Resiliency Collaborative
CI	Critical infrastructure
CLWRR	Crown Land Wildfire Risk Reduction
CIFFC	Canadian Interagency Forest Fire Centre
CRI	Community Resiliency Investment
CWRP	Community Wildfire Resiliency Plans
DP	Development Permit
DPA	Development Permit Area
EMCR	Emergency Management and Climate Readiness
EMP	Emergency Management Plan
EPA	Emergency Program Act
FBP	Fire Behaviour Prediction System
FCFS	FireSmart Community Funding and Supports
FESBC	Forest Enhancement Society of British Columbia
FMP	Fire Management Plan
FNESS	First Nations Emergency Services Society
FRPA	Forest & Range Practices Act
GIS	Geographic Information Systems
FSCCRP	FireSmart Canada Community Recognition Program
HIZ	Home Ignition Zone
HVRA	Hazard, Risk, and Vulnerability Analysis
LRMP	Land and Resource Management Plan
MOF	Ministry of Forests

MOTI	Ministry of Transportation and Transit
PSOE	Provincial State of Emergency
PSTA	Provincial Strategic Threat Assessment
OCP	Official Community Plan
OFC	Office of the Fire Commissioner
RSWAP	Resource Sharing Wildfire Allocation Protocol
SARA	Species at Risk Act
SOLE	State of Local Emergency
SPU	Structure Protection Units
UBCM	Union of British Columbia Municipalities
VAR	Values at Risk
WRR	Wildfire Risk Reduction
WUI	Wildland-Urban Interface



# 1.0 Introduction

Wildfire is a natural disturbance agent on the landscape, but with warming temperatures and changing precipitation regimes due to climate change, British Columbia is experiencing a sustained increase in wildfire behaviour and events, particularly in the wildland urban interface.<sup>6</sup>The notable wildfire seasons of 2017, 2018, 2021, and 2023, and 2024 highlight the potential impacts wildfire activity can have on communities. Specific to the area of interest (Electoral Area E), the Mayfield Lake wildfire in 2018 prompted evacuation alerts, as well as the Central Cariboo Complex in 2017 burned over 31,000 hectares in the Williams Lake area and resulted in numerous evacuation alerts and orders across the entire electoral area.

In response to these events, a Community Wildfire Resiliency Plan (CWRP) has been developed for each of the electoral areas within Central and South zones of the Cariboo Regional District (CRD), including electoral areas D, E, F, G, H and L. Developed by Forsite Consultants Ltd. (Forsite), this plan provides a comprehensive and holistic approach to wildfire risk reduction and resilience for Electoral Area E.

The CWRP addresses the seven FireSmart Disciplines of FireSmart Canada and applies them to the various aspects of wildfire risk reduction and management. The seven FireSmart disciplines/principles include:

1. Education
2. Legislation and Planning
3. Development Considerations
4. Interagency Cooperation
5. Cross-training
6. Emergency Planning
7. Vegetation Management

## 1.1 Plan Goals

The purpose of the CRD Electoral Area E CWRP is to identify and assess wildfire hazards within and around the communities of Electoral Area E including the Chilcotin Road Area, Elser Subdivision, Dog Creek Road Area, and South Lakeside, Alkali Lake, Dog Creek, Springhouse, Chimney Lake and Felker Lake; assess potential risks and impacts to these communities and infrastructure from wildfires; and provide effective and feasible mitigation strategies to reduce identified hazards and risks. In accordance with the 2024 Community Wildfire Resiliency Plan Instruction Guide, this plan will aim to:

1. enhance capacity and understanding of wildfire risk throughout the CRD and specifically within Electoral Area E,
2. promote collaboration within the CRD and across administrative boundaries,
3. address diverse community needs, and
4. develop actionable and accountable recommendations for effectively reducing wildfire risk.<sup>7</sup>

<sup>6</sup>British Columbia Wildfire Service. (n.d). Prevention. Retrieved July 17, 2024, from <https://www2.gov.bc.ca/gov/content/safety/wildfire-status/prevention>

<sup>7</sup>Community Wildfire Resiliency Plan Instruction Guide 2023. British Columbia FireSmart.

## 1.2 Plan Development Summary

Forsite Consultants Ltd. (Forsite) was retained in 2025 to develop a Community Wildfire Resiliency Plan (CWRP) for six electoral areas within the Cariboo Regional District. These include Electoral Areas D, E, F, G, H, and L. The development of this CWRP for Electoral Area E included the following components:

1. **Gathering and analysis of background information:** A thorough review of existing relevant plans and compilation of spatial data to help inform this CWRP.
2. **Identification of human and natural values-at-risk:** Development of a values-at-risk spatial database for Electoral Area E through information provided by the Cariboo Regional District, partner and stakeholder engagement, public engagement meetings and surveys, and Indigenous Government interviews and community meetings.
3. **Public Engagement:** In-person open house meetings were held in each of the six Electoral Areas for this project throughout the Regional District to elicit local input and feedback into the development process of this plan. Feedback and input were utilized to inform recommended action items.
4. **Indigenous Government Engagement:** Forsite, alongside CRD staff, completed in-person meetings with Indigenous Governments and technical staff from First Nations with traditional territories overlapping the southeast Cariboo project area. This included the ʔEsdilagh First Nation, Xatʷúll First Nation, Tsq̓ésceḥ First Nation, Stswecem'c Xget'tem First Nation, Esk'etemc First Nation, Williams Lake (T'exec̓l) First Nation, and T̓silhqot'in National Government. These meetings were a collaborative effort between the CRD staff, representatives from each of the Indigenous Governments, and Forsite. The purpose of the meetings was to:
  - a. Raise awareness of the CWRP planning process,
  - b. Create familiarity with FireSmart principles and the language used in resiliency planning,
  - c. Build relationships between CRD staff and local Indigenous Governments.
  - d. Identify opportunities for future collaboration on wildfire management and other emergency response activities.
  - e. Foster mutual understanding and collaboration to support the safety and resilience of the communities.
  - f. Ensure that Indigenous interests and perspectives are considered in the CWRP process and future emergency planning.

Each Nation is currently at their own stage of wildfire resiliency planning and provided valuable information regarding the status of their preparation, planning and response capacity, as well as concerns and opportunities for collaboration with the CRD during wildfire events. Information and themes heard from the meetings with Indigenous Governments were incorporated into the CRD's CWRPs where applicable and utilized to inform recommended action items.

5. **Assessment of local wildfire hazard and risk:** On the ground wildfire threat assessments were completed in forested areas on provincial crown land within the Wildland Urban Interface, adjacent to homes and other values. The results of these assessments were utilized to identify and delineate recommended areas for fuel management treatments.

6. **Development of a risk mitigation strategy with actionable recommendations:** The data and information collected in the above phases provided the necessary content to develop an actionable CWRP that is tailored to the rural communities within CRD Electoral Area E. The action table provides a comprehensive list of recommendations for the CRD to implement and increase the wildfire resiliency of those communities.

This plan is intended for use by the CRD staff and its partners to guide efforts in wildfire risk reduction and resilience. Comprehensive data collection and engagement with various CRD staff, First Nations, key partners, and the public, ensure a tailored approach specific to Electoral Area E and its communities and values.

### 1.3 Community Resiliency Investment Program

The Community Resiliency Investment (CRI) Program was announced by the provincial government in 2018 with the goal of providing support and guidance to BC communities to reduce the risk and impacts of wildfire. For municipalities and regional districts, the program is administered by the Union of BC Municipalities (UBCM) on behalf of the Ministry of Forests. The CRI program provides funding to local governments and First Nations to undertake FireSmart planning and activities within their community that help build and support overall wildfire resiliency.

As of 2025, the CRI program requires each community to have an up-to-date **Community Wildfire Resiliency Plan**, a **FireSmart Coordinator position**, and participate in a **Community FireSmart Resiliency Collaborative** in order to be eligible to receive additional funding to undertake other FireSmart activities. This CWRP is designed to meet the requirements and expectations of the CRI program at the time of development; recommendations within the Action Plan are intentionally organized to facilitate future CRI funding applications. However, it is important to note that government funding programs are subject to government budget availabilities and allotment. As such, the CRI program and eligible activities are subject to change annually.

Additionally, the information and recommendations in this report were developed to assist communities in understanding local wildfire risk and provide steps to enhance wildfire resiliency. Local governments reserve the right to utilize funding and implement action items in a manner that best suits the needs of their communities

## 2.0 Relationship to Other Plans

Numerous plans offer valuable insights to inform the CWRP, providing essential background information and guiding its development. The plans listed in Table 2 were consulted during the CWRP development process to ensure alignment with existing community and land objectives.

**Table 2: Key Plans and Relationship to CWRP**

Key Plans and Relationships to CWRP		
Plan Type	Description	Relationship to CWRP
<b>Cariboo Regional District Community Wildfire Protection Plan 2019 Update</b>	The 2019 Cariboo Regional District CWPP describes local vegetation and identifies local wildfire threat within the Cariboo Regional District, with a focus around communities and values. The plan incorporates important changes in the region that impacts wildfire risk including continued growth and development, new building regulations, and changes in fuels surrounding the community.	The CWPP is the predecessor to the CWRP. This CWRP will build upon the findings and analyses of the previous CWPP and provide actionable recommendations to further enhance wildfire resiliency in the Cariboo Regional District.
<b>Williams Lake Fringe Area Official Community Plan (Bylaw No. 4782)</b>	This OCP provides objectives and policies of the CRD regarding the form and character of land uses and servicing requirements in the plan area. The plan policies will guide decisions to be made by the CRD Board of Directors when considering applications for various types of development.	<p>Relevant to this CWRP through the following Key sections:</p> <ul style="list-style-type: none"> <li>• 4.3.21 Fire hazard consideration for tree retention and expansion</li> <li>• 4.3.49-57 Wildfire</li> <li>• 6.2.8 Encourage residential development that respects the WUI</li> <li>• 7.2.12 Encourage development that minimizes wildfire impact</li> <li>• 8.2.8 Encourage commercial development that respects the WUI</li> <li>• 9.2.5 Encourage planning of industrial building sites use materials that respect the WUI</li> <li>• 11.3.22 Encourage FireSmart principles to existing and new development</li> <li>• 12.3.1 Emergency access requirements for new development</li> <li>• 15.3.4 Coordination with provincial ministries</li> <li>• Schedule F - Wildfire Probability Map.</li> </ul>

Key Plans and Relationships to CWRP		
Plan Type	Description	Relationship to CWRP
<b>Cariboo Regional District Emergency Plan (2006)</b>	The purpose of the Cariboo Regional District Emergency Plan is to provide guidance to Board members and staff before, during and after an emergency.	The emergency plan is an all- hazards plan that identifies the authorities, roles and responsibilities among staff and partners within the CRD during and emergency event which includes wildfires, interface fires and evacuations. Section 3. Hazard Risk and Vulnerability Analysis identifies wildland and interface fires as the highest risk category to the CRD.
<b>Williams Lake and Area Interface Fire Plan (2005)</b>	The Williams Lake and Area Interface Fire Plan is a collaboratively developed plan that aims to minimize the impacts of fire in the urban–rural interface surrounding Williams Lake, British Columbia.	22 Interface Recommendations apply to the entire interface area and are described and listed in Sections 3–5. Specific, smaller areas of the interface area were assigned a total of 67 actions within Interface Fire Planning Units and are listed as IFPU Actions in Appendix C.
<b>2025 Business Plans – Fire Departments</b>	A plan to identify overall operational and financial capacities, goals, and significant issues & trends of each volunteer fire department within the CRD.	Electoral Area E includes the following firehalls: <ul style="list-style-type: none"> <li>• 150 Mile Fire Protection (1327)</li> <li>• CRD Williams Lake Contract Fire Protection Service (1369)</li> </ul>
<b>2025 Business Plan Emergency Program Service All Electoral Areas (1385)</b>	The Cariboo Regional District Emergency Program Service was created as a result of provincial legislation requiring that Regional Districts develop an emergency management organization and prepare an emergency plan for their jurisdiction. This document outlines the 2025 Business Plan Goals, Rationales & Strategies, significant issues and trends, as well as past years performance.	Goals one through five, as well as the identified significant issues & trends of his plan align with the development and implementation of this CWRP to improve overall emergency response within the CRD, especially as they align with FireSmart strategies and wildfire resiliency.
<b>2025 CRD Emergency Response &amp; Contingency Plan Russet Bluff Water System</b>	The Objective CRD Emergency Response and Contingency Plan (ERCP) is to provide staff and regulatory agencies with a guideline for handling water utility related emergencies that may impact the Russet Bluff Water System.	Maintaining water system management control during potentially impactful events, such as wildfire is essential to ensure the health and safety of community residents as well as the surrounding environment. One of the goals listed within this plan is to ensure that water is managed properly to remain available for firefighting use.

Key Plans and Relationships to CWRP		
Plan Type	Description	Relationship to CWRP
<b>Solid Waste Management Plan</b>	High-level long-term management guide to manage solid waste within the CRD, in accordance with the pollution prevention hierarchy.	Sections within this plan include wood waste management strategies and challenges, including from FireSmart activities and wildfire-related wood debris including: <ul style="list-style-type: none"> <li>• 2.2.3 Economy</li> <li>• 2.2.5 Climate Adaptation and Mitigation</li> <li>• 2.4.9 Challenges and Opportunities</li> </ul>
<b>Cariboo-Chilcotin Land Use Plan (1994)</b>	The Cariboo-Chilcotin Land Use Plan (CCLUP) is a high-level regional plan that provides a framework for land use, conservation, economic development, and sustainable resource use on crown land. The land base is divided into different resource development zones with objectives to guide land use. Additionally, implementation of the CCLUP involved the completion of seven Sustainable Resource Management Plans (SRMPs) covering the entire Cariboo region, Biodiversity Conservation Strategy, Mule Deer Winter Range Strategy, Caribou Management Strategy, and Grasslands Strategy.	Objectives and strategies for land and resource use at a landscape scale impact structure and continuity of vegetation and fuels on the landscape. Stand structure relating to natural disturbances are considered under the following sections of the CCLPU: <ul style="list-style-type: none"> <li>• Fish and Wildlife and Biodiversity Conservation Strategies</li> </ul>
<b>Williams Lake Sustainable Resource Management Plan (2005)</b>	The SRMP provides important spatial reference and explains objectives required to implement the CCLUP. The SRMP is directed by the 90-Day Implementation Process Final Report, which provided detailed area-based resource targets and strategies for timber, range, mining, fish, wildlife, biodiversity conservation, water management, tourism, recreation, agriculture and wildcraft/agro-forestry.	Sustainable resource management in the CRD relies on the presence and management of disturbances that alter and enhance the landscape, such as natural wildfire, as well as the implementation of prescribed and cultural fire. Relevant section that inform fire management and use include: <ul style="list-style-type: none"> <li>• 4. First Nations</li> <li>• 6.2 Forest Health</li> <li>• 6.3 No-Harvest Areas</li> <li>• 6.5.7 Coarse Woody Debris</li> </ul>
<b>Biodiversity Conservation Strategy (1996)</b>	The biodiversity conservation strategy was prepared as part of the CCLUP implementation process. The strategy established Landscape Units, biodiversity	Biodiversity objectives and strategies impact the structure and continuity of vegetation and fuels at the stand level and landscape level. Relevant

Key Plans and Relationships to CWRP		
Plan Type	Description	Relationship to CWRP
	emphasis options, and forest seral targets for the Cariboo-Chilcotin region.	objectives/strategies pertaining to stand type and structure include: <ul style="list-style-type: none"> <li>• Distribution of forest seral stages,</li> <li>• Patch size distribution</li> </ul>
<b>Mule Deer Winter Range Strategy (2006)</b>	The CCLUP Integration Report mandated the development of mule deer winter range plans and objectives. The Mule Deer Winter Range Strategy in the CCLUP area guides forest harvest planning to restore and maintain mule deer winter range habitat suitability. The strategy provides practical direction for planning and practices at both the landscape and stand levels to integrate mule deer habitat values with timber development. It also provides the framework for the development of spatially defined legal Orders for which winter range management measures apply.	Objectives and strategies for managing mule deer winter range habitat impact the structure and continuity of vegetation and fuels at the stand level and landscape level. Relevant objectives/strategies pertaining to stand structure include: <ul style="list-style-type: none"> <li>• Stand age structure,</li> <li>• Tree species composition,</li> <li>• Size and distribution of harvest openings.</li> </ul>
<b>Caribou Management Strategy (1998, 2000)</b>	Mountain caribou are a red-listed species in BC. The CCLUP Integration Report mandated the completion of a caribou strategy which includes an identification of 'modified harvest' and 'no harvest' areas for caribou. The strategy presents targets for mountain caribou. It also provides the framework for the development of spatially defined legal Orders for which wildlife habitat measures for caribou apply.	Legal requirements for species at risk habitat impact the structure and continuity of vegetation and fuels at the stand level and landscape level. In particular, spatially defined "No Harvest" areas could impact active management of vegetation and fuels on the landscape.
<b>Cariboo-Chilcotin Grasslands Strategy - Forest Encroachment onto Grasslands and Establishment of a Grassland Benchmark Area (2001)</b>	The grasslands strategy establishes and maintains a grassland benchmark area within which forest encroachment will be controlled, to protect values for both livestock grazing and biodiversity.	A principal factor of forest encroachment into grasslands is the reduced frequency of grassland fires over the last century from the effects of colonization on indigenous peoples and practices. The strategy recognizes the use of prescribed fire as a method to control tree encroachment and maintain or restore grassland ecosystems.



In addition to existing plans, community bylaws were reviewed for their relevance to the CWRP, as outlined in Table 3.

**Table 3. Key Bylaws and Relationship to CWRP**

Key Bylaws and Relationships to CWRP		
Plan Type	Description	Relationship to CWRP
<b>CRD Central Cariboo Area Rural Land Use Bylaw No. 3503</b>	A rural land use bylaw for the Central Cariboo Rural Planning Area, Parts of Electoral Areas D, E and F	The purpose of this rural land use bylaw is to provide a statement of the objectives, policies, regulations and provisions of the Cariboo Regional District Board of Directors respecting present and proposed land use and development in the Central Cariboo Rural Planning Area.
<b>CRD Building Bylaw No. 4997</b>	A bylaw of the Cariboo Regional District, in the Province of British Columbia, to regulate the construction, alteration, repair, moving or demolition of buildings and structures.	Local Building Bylaws must adhere to the BC Building Code.
<b>Development Approval Information Bylaw No. 5008</b>	A bylaw to establish regulations for requiring Development Approval Information.	Relevant sections include: <ul style="list-style-type: none"> <li>• S.19 – Wildland Urban Interface</li> </ul> Which pertains to a report identifying susceptibility of wildfire relating to development of community services or public facilities.
<b>CRD Fire Departments Bylaw No. 5014</b>	A bylaw of the Cariboo Regional District to provide for the operation of Fire Departments.	Identifies local fire departments operational responsibilities, rights and level of training.
<b>Water Services Management Bylaw No. 5506</b>	A bylaw respecting the management of the water systems within the Cariboo Regional District.	Identifies restrictions, and responsibilities regarding CRD owned and operated water systems, including usage for fire protection services.
<b>Untidy and Unsightly Premises Bylaw No. 4628</b>	A bylaw to regulate untidy and unsightly premises.	Identifies the legal requirement for property owners to maintain tidy and sightly properties and manage accumulation of filth, discarded materials or rubbish or unsightly materials of any kind.
<b>CRD Emergency Program Regulatory Bylaw No. 4595</b>	A bylaw to regulate the Cariboo Regional District Emergency Management Organization as a service of the Cariboo Regional District.	Identifies the positions, roles, responsibilities, power and liability of the Emergency Planning Program Committee.



Key Bylaws and Relationships to CWRP		
Plan Type	Description	Relationship to CWRP
<b>Cariboo Regional District Williams Lake Fringe and 150 Mile House Area Zoning Bylaw No. 3502</b>	A zoning bylaw for the Williams Lake Fringe and 150 Mile House Planning Area, Parts of Electoral Areas D, E and F	Land use planning tools such as zoning bylaws can influence the layout and placement of homes built in wildfire-prone areas.

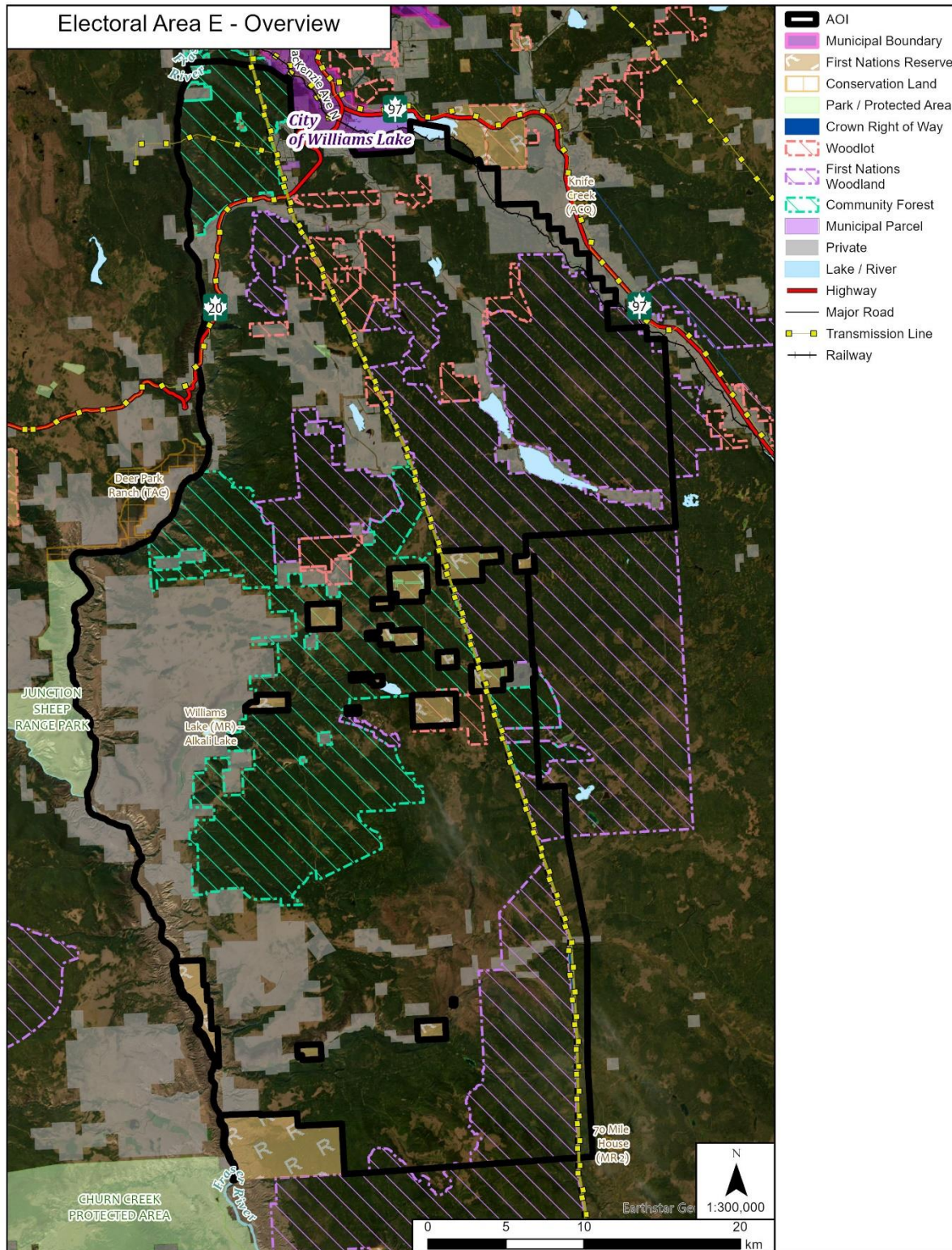
## 3.0 Community Description

The Cariboo Regional District Electoral Area E, referred to as the South Lakeside-Dog Creek area, encompasses an area of approximately 174,900 hectares, located directly south of Area D and Williams Lake and borders the Fraser River along its Western edge. Many residents live in the fringe area around Williams Lake in the South Lakeside, Esler Subdivision, Chilcotin Road Area, and Dog Creek Area communities. Other small communities include Springhouse and the Chimney Lake and Felker Lake area.

Although one of the smaller electoral areas within the CRD, Electoral Area E boasts a diverse array of ecosystems, supporting a variety of lifestyles and opportunities. The Esler Sports Complex just south of the Esler Subdivision provides opportunities for soccer, slo-pitch, fastball, and disc golf events, as well as an accessible trail and sees over 2,000 users each year. Rural areas along the Fraser River encompass large grassland plateaus which support several private ranches, from areas surrounding Alkali Creek and south to the Dog Creek area. While land surrounding Springhouse and the Chimney and Felker Lakes hold opportunities for logging activities as well as year-round front country and backcountry recreation throughout the region.

### 3.1 Area of Interest

The Community Resilience Investment (CRI) program provides guidance for defining the AOI, which varies depending on the type of local government (e.g., municipality versus a regional district) and structure density. For regional districts the boundary of an electoral area can be the boundary of the AOI. The AOI for this CWRP has therefore been established as the boundary of Electoral Area “E”. In total, the AOI covers approximately 174,900 (Figure 1).



**Figure 1: Electoral Area E Area of Interest (AOI) and land jurisdiction.**

### 3.2 Wildland-Urban Interface

The Wildland Urban Interface (WUI) denotes the zone where flammable vegetation interfaces with homes, structures, and critical infrastructure. This interface can occur at well-defined boundaries, known as the interface, or in areas where development and forest fuel intermingle with no clearly defined boundary, known as the intermix.

For the purposes of the provincial FireSmart Community Funding and Support (FCFS) structure, the eligible WUI within this CWRP is redefined as a maximum of one kilometre from where structure density is greater than six structures per square kilometre<sup>8</sup>. Figure 2 also illustrates the eligible WUI for this CWRP.

---

<sup>8</sup> [FireSmart Community Funding and Supports](#)



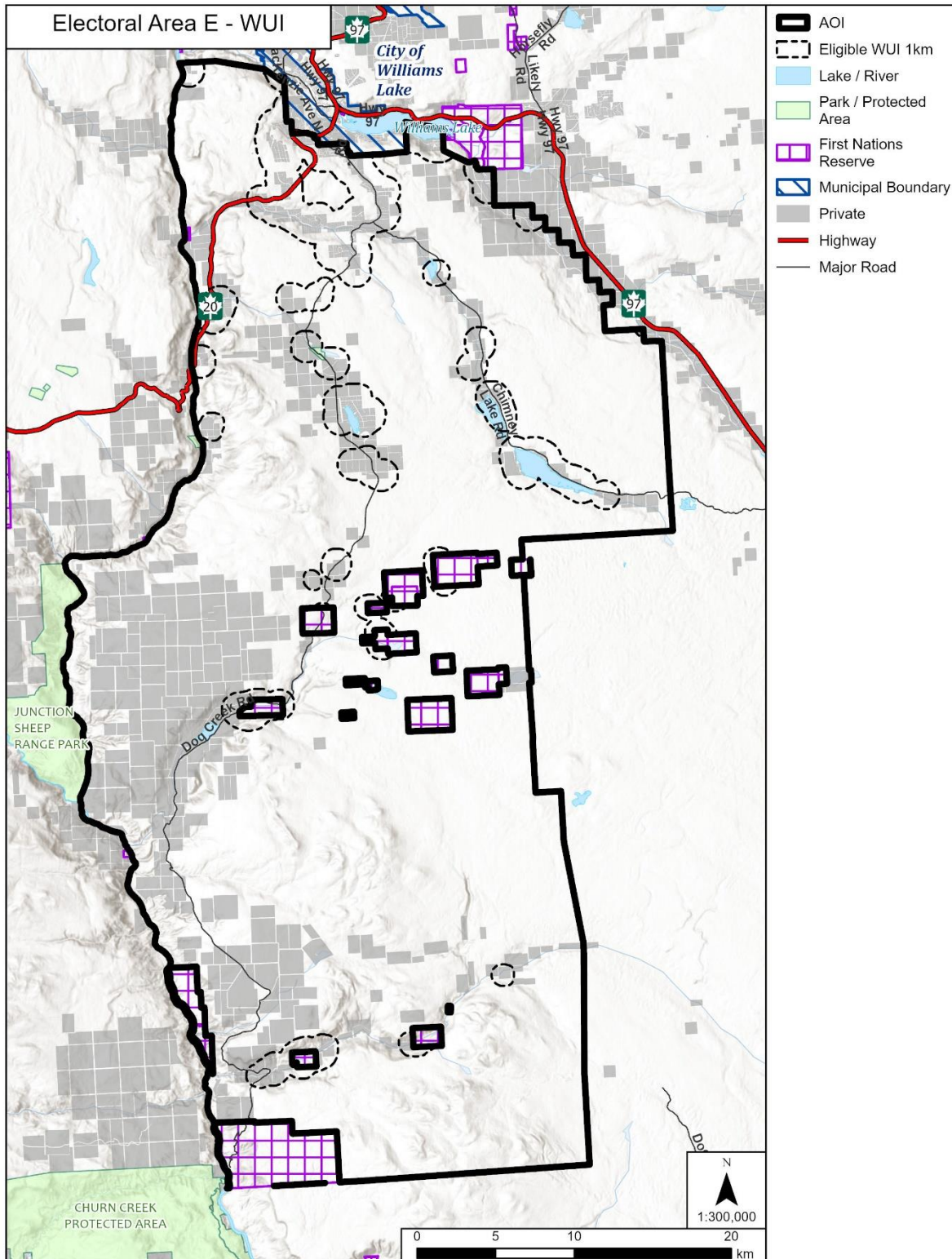
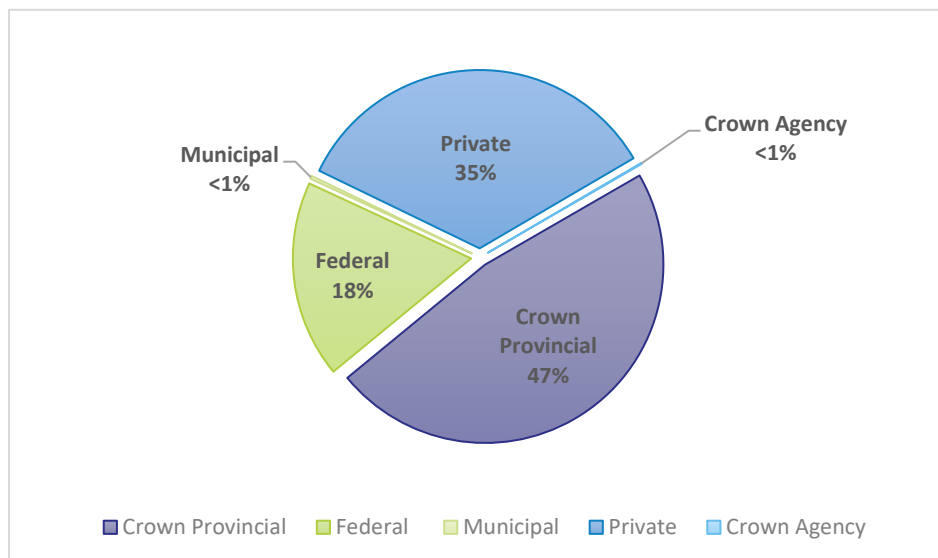


Figure 2: Electoral Area E Wildland Urban Interface (WUI).



**Figure 3: Land jurisdiction within the eligible Wildland Urban Interface for Electoral Area E (Source: BC Data Catalogue).**

Within Electoral Area E, the eligible WUI land base encompasses 34,000 hectares, constituting approximately 20% of the total AOI. The land jurisdiction within the WUI zone is described in Figure 3 below.

For CRWP's, land jurisdiction within the eligible WUI dictates where provincial funding is eligible to support fuel/vegetation management projects. For regional districts, funding for fuel management treatments is available for crown provincial lands. With nearly 50% of the land consisting of crown provincial lands with Electoral Area E, this means that a significant portion of the eligible WUI is available for fuel management treatments, supported by provincial funding. It is important to note as well that over 50% of the land jurisdiction is allocated to private, federal and municipal ownership. This provincial funding is not available for private land, federal land or IR land, or municipal land; therefore, private landowners and other local governments must play their part in collaboratively reducing wildfire risk on their property and lands to enhance wildfire resiliency across the landscape.

## 3.3 Community Information

Electoral Area E has a population of 4,112 residents with a median age of 45 years old, indicating that a middle aged and senior population form a substantial part of the community (Table 4). The overall density distribution of the electoral area is considered low, with 2.4 persons per square kilometre.

**Table 4: CRD Electoral Area E community profile<sup>9</sup>**

Community Information	
Total Population (2021)	4,112
Total Population (2016)	4,064
Population Percentage Change (2016 -2021)	1.2

<sup>9</sup>Census Profile, 2021 Census of Population – Cariboo E, Regional District Electoral Area

Community Information	
Median Age	45.2
Total Private Dwellings	1,867
Private Dwellings Occupied by Usual Residents	1,723
Population Density Per Square Kilometres	2.4
Land Area (square kilometres)	1,745.2

Regional services provided to all electoral areas within the Cariboo Regional District include:

- Emergency Management
- Bylaw Enforcement
- Corporate Administration
- Electoral Area Administration
- Land Use Planning
- Library System
- Waste Management
- Weed Control

Sub-regional services provided by the CRD include:

- Central Cariboo Arts and Culture
- Central Cariboo Cemetery Services
- Central Cariboo Leisure Services
- Central Cariboo Search and Rescue (CCSAR)
- Central Cariboo Victim Services
- Solid Waste Management Services

Local services within the electoral area include:

- Esler Street Lighting
- Gun-A-Noot Street Lighting
- Russet Bluff Water System
- Shaw Road Lighting
- Frost Creek Transfer Station
- Chimney Felker Transfer Station
- 150 Mile House Volunteer Fire Department
- CRD Williams Lake Contract Fire Protection Service

### 3.4 Values at Risk

The following section is a description of the extent to which wildfire has the potential to impact the values at risk (VAR) identified within the Area of Interest. VAR are the human or natural resource values that may be impacted by wildfire; this includes human life, property, critical infrastructure, high environmental and cultural values, and resource values.

#### 3.4.1 Human Life and Safety

Human life and safety are the highest priority in the event of a wildfire. A key consideration is the evacuation and safe egress of threatened areas when necessary. Evacuations can be a complex and dynamic nature of wildfire incidents. Orderly evacuations require pre-planning and take time to execute. Safe egress routes can be compromised by traffic congestion and accidents, or the dynamics of the wildfire itself.

As of the most recent census in 2021, the population within Electoral Area E exceeded 4,100 people, representing an increase of 1.2% from the previous census in 2016 (Statistics Canada, 2023). The population density of South Lakeside-Dog Creek is low overall, with 2.4 people per square kilometre.

The spread-out nature of residences in rural areas can pose increased challenges for emergency response and evacuation in the event of a wildfire. Additional risk factors to be considered in emergency response and evacuation planning include increased dispersed population during the summer months due to recreation areas, as well as areas with limited egress routes, such as within the Chilcotin Road Area, South Lakeside, Eagleview Road, Flett Road, the community of Springhouse and Chimney Lake South Road.

#### 3.4.2 Emergency Response

Provincial legislation and policies are in place to support local governments during disasters. On November 8, 2023, the new *Emergency and Disaster Management Act* (EDMA) came into force, replacing the previous *Emergency Program Act*. The updated legislation reflects the changing nature of emergencies (e.g. global pandemics, climate change), and shifts from focusing on emergency response to the four phases of emergency management: mitigation, preparation, response, and recovery. To support the new legislation, the provincial government is updating and developing regulations in consultation and cooperation with First Nations, and informed by engagement with Indigenous organizations, provincial ministries, municipalities, regional districts, critical infrastructure owners, public sector agencies, service providers, emergency management practitioners and the public.

The CRD Emergency Plan provides guidance and direction for district staff to follow in the event of an emergency within the CRD. The Hazard Risk and Vulnerability Analysis (HRVA), which identifies wildland and interface fires as being the highest risk emergency within the CRD, Provides clarification for the levels of municipal, provincial and federal response to emergencies, information on roles and responsibilities for CRD departments during an emergency, and evacuation protocols.

The CRD is currently awaiting finalization of the EDMA Regulations which will inform local authorities on the requirements for emergency management plans to update their current Emergency Management Plan, to align it with the most recent legislation.



### 3.4.2.1 Methods of Communication

In the event of an emergency or disaster, the CRD Emergency Operations Centre (EOC) may be activated to help coordinate the emergency response. The level of Emergency Operations Centre staffing varies with the specific emergency situation. The Cariboo Regional District uses VoyentAlert! as its platform for emergency alerts and notifications to notify residents about emergency events or major service disruptions, such as Evacuation Alerts or Orders issued in response to wildfires, and other disasters and Critical Service Advisories and notices for affected CRD water systems. Municipalities in the CRD may also use the system to issue emergency alerts and service notices for their community.

The CRD VoyentAlert! system to date includes approximately 25,000 registered recipients. This includes all 12 electoral areas, as well as residents living within Williams Lake, 100 Mile House, Wells, Quesnel and those living on First Nation Reserves. To protect personal privacy, the VoyentAlert! system does not identify the home addresses of individual registered recipients; therefore, it is unclear exactly how many people within each electoral area are recipients of these alerts.

To receive VoyentAlert! Messages, either a cellular, landline or internet connection is required. This may be a limiting factor for large remote areas within Electoral Area E. At times, the RCMP or other response agencies may be deployed to these areas to alert residents of an emergency event.

### 3.4.3 Fire Suppression Capabilities

The Cariboo Regional District oversees 14 volunteer fire departments (VFD). The CRD has mutual aid agreements with other local fire brigades, municipalities and several First Nations in the region. These agreements allow equipment and manpower from surrounding departments to assist neighbouring services in the event of large fires or multiple incidents happening at the same time. Within the CRD, VFD's are expected to maintain a minimum roster of 15 volunteer members who train once a week for two hours. Minimum requirements for each department include having the following equipment to meet ULC and Fire Underwriters Standards:

- 1 X frontline fire engine
- 1 X frontline water tender
- 1 X reserve tender or engine supporting mutual aid across CRD fire departments

Within Electoral Area E, the CRD oversees one fire department: 150 Mile House Volunteer Fire Department. In addition, the Williams Lake Fire Department is in discussion with the regional district to provide services under the CRD Williams Lake Contract Fire Protection Service Agreement to support a portion of electoral areas D, E and F.

The 150 Mile House Volunteer Fire Department operates out of the 150 Mile House area and mainly provides services to part of electoral area F but also services a small portion of the northeast corner of Electoral Area E. The 150 Mile House VFD roster includes reserve and auxiliary members with an active list consisting of one chief and two deputy chiefs, as well as several captains, lieutenants and firefighters. Recruitment and retention have been identified as a significant issue and trend for the 150 Mile House department, as well as increasing costs and administrative support. Response to a call out is not guaranteed and relies on volunteer availability. The 150 Mile House VFD currently operates the following apparatuses.

- 1 X Fire Engine
- 3 X Rescue Pickup
- 2 X Water Tender

The City of Williams Lake and the Cariboo Regional District are negotiating an extension agreement that will see fire protection services provided by the Williams Lake Fire Department (WLFD) to some CRD rural residents. This service includes portions of Electoral Area E including the communities of Chilcotin Road Area, Esler Subdivision, Dog Creek Road Area and South Lakeside. The Williams Lake Fire Department maintains a roster of 43 members: 3 career and 40 paid on-call. All Firefighters are trained to NFPA 1001 standards, with officers all actively progressing toward completion of a minimum Fire Officer 1 training standard. WLFD currently operates the following apparatuses:

- 3 X Fire Engine
- 1 X Ladder Truck
- 2 X Water Tender
- 3 X Rescue Pickup
- 1 X 24' Hazmat Trailer
- 1 X 16' Structure Protection Unit Trailer

The Central Cariboo mutual aid agreement currently includes the WLFD, Wildwood VFD and 150 Mile VFD. This agreement allows for any one of these departments to call on another, or all to provide personnel and equipment support during large emergencies, when an individual department's resources may become overwhelmed or are insufficient.

The remaining rural areas or communities throughout the electoral area outside the abovementioned fire protection areas fall under the BC Wildfire Service (BCWS) jurisdiction for fire response. For wildfire incidents occurring outside the fire departments response areas, the BCWS may authorize additional suppression support from fire departments. Electoral Area E is located within the Cariboo Fire Centre and is mainly covered by the Central Cariboo Fire Zone, with a small portion in the southeast corner covered by the 100 Mile House Fire Zone. Additionally, unincorporated communities such as Chimney Lake have formed their own independent volunteer fire brigades.

### 3.4.4 Electric Power

Electrical power throughout the Regional District is primarily provided by aboveground lines for most of the district, serviced by BC Hydro. In the event of a power outage, the Regional District currently does not have any generators as backup sources of electrical power within Electoral Area E. The number of generators owned by private landowners is unknown.

### 3.4.5 Critical Infrastructure

Critical infrastructure (CI) assets are structures or facilities that are vital to a community's health, safety, security, and economic well-being. Protecting these assets during a wildfire event is crucial for emergency response preparedness, ensuring coordinated evacuations, and maintaining or restoring essential services promptly afterward. Critical infrastructure encompasses emergency and medical services, electrical and gas utilities, transportation networks, water and wastewater systems, social support services, and communication infrastructure. Implementing FireSmart activities around critical infrastructure can significantly reduce wildfire losses and impacts.

Critical infrastructure located within Electoral Area E as identified by the Cariboo Regional District is detailed below in Table 5.

**Table 5. Critical infrastructure located within Electoral Area E**

Critical Infrastructure	Ownership	Site	Location
Refuse Sites	CRD	Frost Creek Transfer Station	3734 Dog Creek Road
		Chimney Felker Transfer Station	2591 Chimney Lake Road
Schools	Cariboo-Chilcotin School District	Mountview Elementary	1222 Dog Creek Road
		Chilcotin Road Elementary	709 Lyne Road
Water	CRD	Russet Bluff Water	South Lakeside Drive
Recreation	CRD	Esler Sports Complex	1490 Wilkie Road, Williams Lake

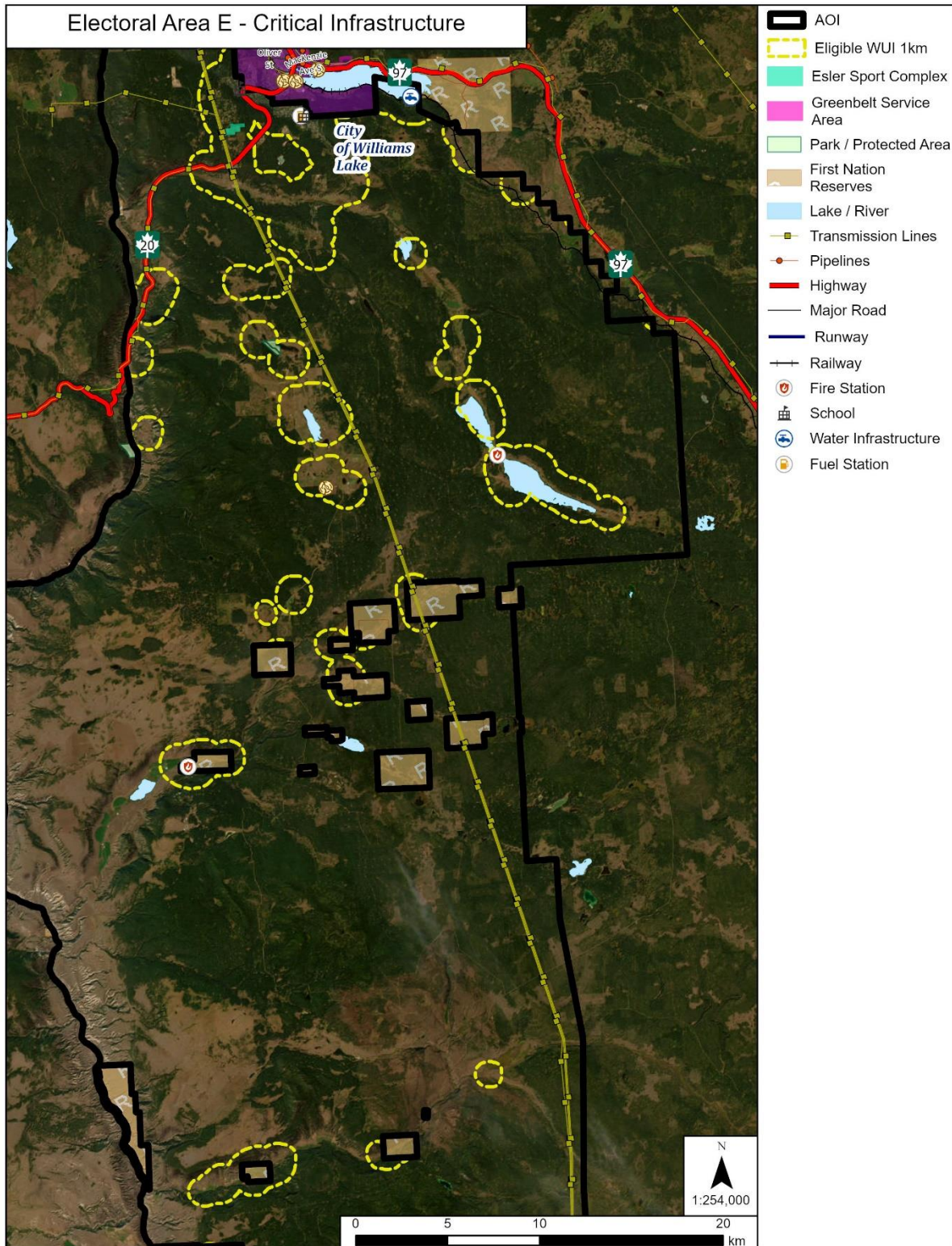


Figure 4: Critical Infrastructure identified within Electoral Area E



A description of potential impacts from a temporary or permanent disruption to each critical infrastructure listed in Table 5 during and after a wildfire event, is as follows.

## Refuse Sites

The solid waste disposal services provided by the Frost Creek and Chimney Felker refuse sites are listed within the CRD Emergency Plan under essential environmental services as they provide environmental protection and sanitary needs to CRD residents. Temporary and/or permanent disruption of these services may create short and/or long-term impacts to the area, affecting the ability of residents to live and conduct business in the area. In addition, wildfire encroachment into solid waste disposal areas provides additional fire suppression challenges and increased health risks to emergency services personnel and first responders in the area.



**Figure 5: Frost Creek Transfer Station within Electoral Area E. Propane tanks in the distance (circled in red) stored adjacent to surrounding vegetation. Picture taken by Forsite staff during CWRP Wildfire Threat Assessment fieldwork.**

## Schools

Temporary and/or permanent disruption of schools may create short and long-term impacts to the community though setbacks in learning opportunities and a potential for a decrease in the local population if schools are to shut down long-term. In addition, during a wildfire event, schools can often provide a place for an incident command post, operational staging area, evacuee center or other additional emergency support services.

## Water

The Russet Bluff Water system services 90 parcels within the South Lakeside community and is comprised of two wells and well houses, one reservoir and associated pumps and service lines as well as 11 fire hydrants with adequate capacity to support fire suppression.

Water utilities are listed within the CRD Emergency Plan under essential environmental services as they ensure environmental protection and sanitary needs are met. Temporary and/or permanent disruption of these services may create short and/or long-term impacts to the area, affecting the ability of residents to live and conduct business in the area. Water systems with fire hydrants also offer much needed water support to fire departments during an active fire emergency (wildland, structural or interface) to ensure quick and efficient suppression. Regular maintenance, along with protection from wildfire impacts, is crucial to ensure this service is available, at full capacity, when required.

#### **Fire Halls**

Safeguarding all firehalls within the CRD is essential to ensure the ability of local fire departments to function safely, efficiently and at full capacity. Fire departments can provide several different emergency services during a wildfire event in addition to fire suppression activities, based on their capacity, training and equipment availability. Firehalls also often provide a space for incident command post centers to be housed.

#### **Recreation**

The Esler Sports Complex provides the community with opportunity to participate in multiple sporting activities, enjoy the outdoors and a gather together in a communal place. Safeguarding this site is important to maintain the physical and mental wellbeing of community members who utilize it and helps to increase safe egress and/or shelter in place opportunities for individuals on site during a wildfire event. Additionally, by incorporating FireSmart practices on-site, individuals who visit can see firsthand some of the FireSmart practices that they can include on their own, private properties, providing an educational outreach opportunity.



*Figure 6: Vegetation surrounding Esler Sports Complex within Electoral Area E. Picture taken by Forsite staff during CWRP Wildfire Threat Assessment fieldwork.*

### 3.4.6 Community Watersheds and Water Supply

Potential impacts to watersheds that provide surface water resources for rural communities should be identified as wildfires may affect soil integrity and sedimentation levels, as well as increase likelihood of landslides. These effects can significantly degrade water quality for extended periods of time. In extreme scenarios, the water supply may need to be temporarily or permanently abandoned, necessitating development of new infrastructure. This process may take several years to complete and requires considerable financial investment and funding.

Two official community watersheds exist within Electoral Area E:

- Weetman Community Watershed
- Harold Community Watershed

The Weetman Community Watershed is located south of South Lakeside and Williams Lake. The watershed area feeds into Weetman Creek, which provides water to a small number of water license users in the South Lakeside community.



The Harold Community Watershed is located upslope of the Dog Creek 1 Reserve and is utilized by the Canoe Creek Band. Water within this watershed is now primarily used for irrigation, as the community now relies on deep wells to access ground water for drinking.

The CRD owns and operates the Russet Bluff water system within the South Lakeside community of Electoral Area E. The Russet Bluff water system contains several fire hydrants, dispersed throughout the community, available for fire suppression.

All other commercial and residential water systems are supplied to private lands by individual underground water wells. Capacity for fire suppression from individual water systems is unknown and presumed to be none.

### 3.4.7 Cultural Values

Electoral Area E is situated within the traditional territory of the Stswecem'c Xget'tem, Esk'etemc, and Williams Lake First Nations. Indigenous cultural sites in BC are generally not shared with the public due to their sensitive and confidential nature. Local First Nations have the right to keep access to these resources private. Due to an extensive and uninterrupted First Nation presence throughout the region, wildfire and associated suppression operations have the potential to inadvertently impact or destroy cultural heritage resources. Any planned activities or treatments for the purpose of wildfire mitigation must be appropriately communicated to local First Nations and allow for meaningful engagement throughout the project.

The Stswecem'c Xget'tem, Esk'etemc, and Williams Lake First Nations have all indicated that cultural sites exist across their territory and requested that once proposed Fuel Treatment Unit sites have been identified, prior to any treatment work being implemented, they would like the opportunity to review maps and identify and culturally significant sites that may be impacted and provide guidance on how to respectfully proceed. This process will require clear and respectful collaboration between both the First Nation involved and CRD staff to be successful.

The Williams Lake Sustainable Resource Management Plan<sup>10</sup>, Section 4 identifies the commitment to work with First Nation on government-to-government bases, including objectives to better understand and incorporate First Nations Traditional Knowledge (TK), including the use of fire as a resource and land management tool.

### 3.4.8 High Environmental Values

The BC Conservation Data Centre (CDC) provides information about species and ecosystems at risk through the BC Species and Ecosystems Explorer, and CDC iMap. Recorded occurrences of Red and Blue listed animals and ecological plant communities at risk within Electoral Area E have been summarized in Table 6. Red listed species represent any species or ecosystem that is at risk of being lost (extirpated, endangered or threatened). Blue listed species are any species or ecosystem that is of special concern.

<sup>10</sup> Williams Lake Sustainable Resource Management Plan. <https://www2.gov.bc.ca/gov/content/industry/crown-land-water/land-use-planning/regions/cariboo/cariboochilcotin-rlup/williamslake-srmp>



**Table 6. Red and blue listed species found in Electoral Area E.**

Common Name	Scientific Name	Element Type	BC List Status
<b>White Sturgeon (Upper Fraser River Population)</b>	Acipenser transmontanus pop. 5	Vertebrate Animal	Red
<b>Yellow Rail</b>	Coturnicops noveboracensis	Vertebrate Animal	Red
<b>American White Pelican</b>	Pelecanus erythrorhynchos	Vertebrate Animal	Red
<b>White-Throated Swift</b>	Aeronautes saxatalis	Vertebrate Animal	Blue
<b>Short-Eared Owl</b>	Asio flammeus	Vertebrate Animal	Blue
<b>American Bittern</b>	Botaurus lentiginosus	Vertebrate Animal	Blue
<b>Townsend's Big-Eared Bat</b>	Corynorhinus townsendii	Vertebrate Animal	Blue
<b>Lewis's Woodpecker</b>	Melanerpes lewis	Vertebrate Animal	Blue
<b>Western Small-Footed Myotis</b>	Myotis ciliolabrum	Vertebrate Animal	Blue
<b>Spotted Bat</b>	Euderma maculatum	Vertebrate Animal	Blue
<b>Woolly Sedge - Arctic Rush</b>	Carex pellita - Juncus arcticus	Ecological Community	Red
<b>Big Sagebrush / Bluebunch Wheatgrass</b>	Artemisia tridentata / Pseudoroegneria spicata	Ecological Community	Red
<b>Baltic Rush - Field Sedge</b>	Juncus balticus - Carex praegracilis	Ecological Community	Red
<b>Black Cottonwood / Common Snowberry - Roses</b>	Populus trichocarpa / Symphoricarpos albus - Rosa spp.	Ecological Community	Red
<b>Northern Wormwood / Short-Awned Porcupinegrass</b>	Artemisia campestris - Hesperostipa curtipendula	Ecological Community	Blue
<b>Awned Sedge Fen - Marsh</b>	Carex atherodes Fen - Marsh	Ecological Community	Blue
<b>Alkali Saltgrass - Foxtail Barley</b>	Distichlis spicata - Hordeum jubatum	Ecological Community	Blue
<b>Common Spike-Rush Herbaceous Vegetation</b>	Eleocharis palustris Herbaceous Vegetation	Ecological Community	Blue

The Cariboo-Chilcotin Land Use Plan (CCLUP) and the associated Williams Lake Sustainable Resource Management Plan and Biodiversity Conservation Strategy identify specific management polygons and areas with best management practices and strategies for conducting work in areas with specifically identified wildlife species and species groups, as well as habitats. This may include guidelines around riparian area protection and the identification and retention of wildlife trees and coarse woody debris for habitat, as well as plant and animal species specific considerations when conducting work within planned treatment areas.

In addition, the implementation of fuel treatment units may complement the management goals of some high-level plans for species management under the CCLUP. For example, the Mule Deer Winter Range Strategy and Cariboo-Chilcotin Grasslands Strategy - Forest Encroachment onto Grasslands and Establishment of a Grassland Benchmark Area conclude that the implementation of prescribed and cultural fire can benefit grasslands, promote native species growth and increase mule deer range. The establishment of fuel treatment areas and long-term maintenance with prescribed and cultural fire is consistent with the goals of these land and wildlife management strategies.

Also, when considering forest health and no-harvest areas within the Williams Lake Sustainable Resource Management Plan, exceptions to allow for harvesting may be made when the work being done is to provide aid in the control and management of wildfires.

All site-level vegetation/fuel management activities and operational wildfire risk reduction treatment plans must follow all legal requirements set out in legislation, orders and high-level plans, or consider best management practices for identified environmental resources and species at risk and their habitats. Assistance and advice from a Registered Professional Biologist or other qualified professional may be required prior to the implementation of any wildfire risk reduction activities in the area to determine potential impacts and guide treatment activities.

### 3.4.8.1 Parks and Protected Areas

Parks and protected areas contribute significantly to habitat and ecosystem protection, enhancing biodiversity across the landscape. They also provide environmental education, stewardship, recreation, and community engagement opportunities.

The following protected area has been identified within Electoral Area E:

- **Westwick Lakes Ecological Reserve**

## 4.0 Wildfire Risk Assessment

The wildfire risk assessment provides land managers and communities with a decision-making tool used to determine risk mitigation opportunities, increasing the overall effectiveness of wildfire risk reduction planning and activities that support community resilience. Understanding the difference between **wildfire threat** and **wildfire risk** provides context for the risk assessment process and promotes alignment and support for risk mitigation strategies. Wildfire risk differs from wildfire threat in that risk takes into consideration the likelihood and potential consequences of a wildfire event on human values.

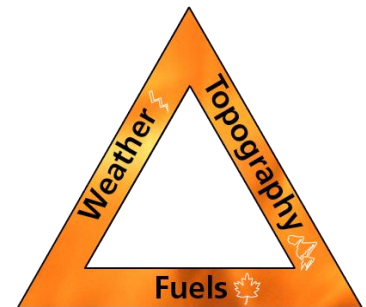
**Wildfire Risk:** the likelihood of fire occurrence, fire behaviour, and its potential negative impacts on human values. Overall wildfire risk-based framework considers the combination of the following:

- Likelihood (or probability) of an unwanted wildfire event occurring,
- Associated fire behaviour; and
- Consequence – the resulting negative impacts to values

**Wildfire Threat:** a fire's capacity to ignite, spread, and consume fuel, influenced by environmental factors such as topography, vegetation, and weather. Three main components are used to define wildfire threat, as follows:

- **Topography** – slope (affecting wildfire rate of spread), and aspect (affecting fuel dryness);
- **Fuel** – loading, size/shape, arrangement (horizontal/vertical), compactness, chemical properties, and fuel moisture; and
- **Weather** – temperature, relative humidity, wind speed and direction, and rainfall.

Together these three components interact to characterize the overall wildfire environment and influence wildfire behaviour (Figure 7.)



*Figure 7. The fire triangle – interacting components that*

### 4.1 Local Wildfire Environment

Analysis of local wildfire environment factors, such as topography, fuels, and weather facilitate a deeper understanding of their combined effects on fire regimes, which includes frequency, intensity, size, severity, season, and ignition sources. By analyzing fire regime related data, we gain valuable insights into patterns and trends of wildfire activity within a specific area. This knowledge supports informed and effective decision-making for risk reduction and community resilience planning.

#### 4.1.1 Topography

Topography describes the components on the landscape that influence fire behaviour, including prominent land features, elevation, slope steepness, and slope aspect. These features affect fire behaviour in the following ways:

- **Slope:** Steeper slopes accelerate the preheating and combustion phases of fuels due to rising hot air and shorter distance between burning and unburned fuels.

- **Aspect:** Determines amount of sun exposure influencing fuel composition and moisture content. In the northern hemisphere, south-facing slopes receive more sunlight throughout the day, resulting in dryer conditions and increased flammability of fuels.
- **Elevation:** Influences weather conditions such as air temperature and seasonal moisture levels. Higher elevations generally mean cooler temperatures and slower snow melt rates.
- **Prominent land features:** Funnel and concentrate wind flows increasing fire intensity. The spatial structure of these features can also increase radiant and direct heat transfer.

Electoral Area E is bound by the Fraser River along its western edge. Within Electoral Area E, significant topographical changes occur along the Fraser River valley, in the Alkali Lake and Dog Creek regions and in regions surrounding Williams Lake where geotechnical stability has been previously identified as a hazard or questionably stable. These regions additionally provide corridors for human activity and development, increasing the likelihood of human caused wildfire event (Figure 8).



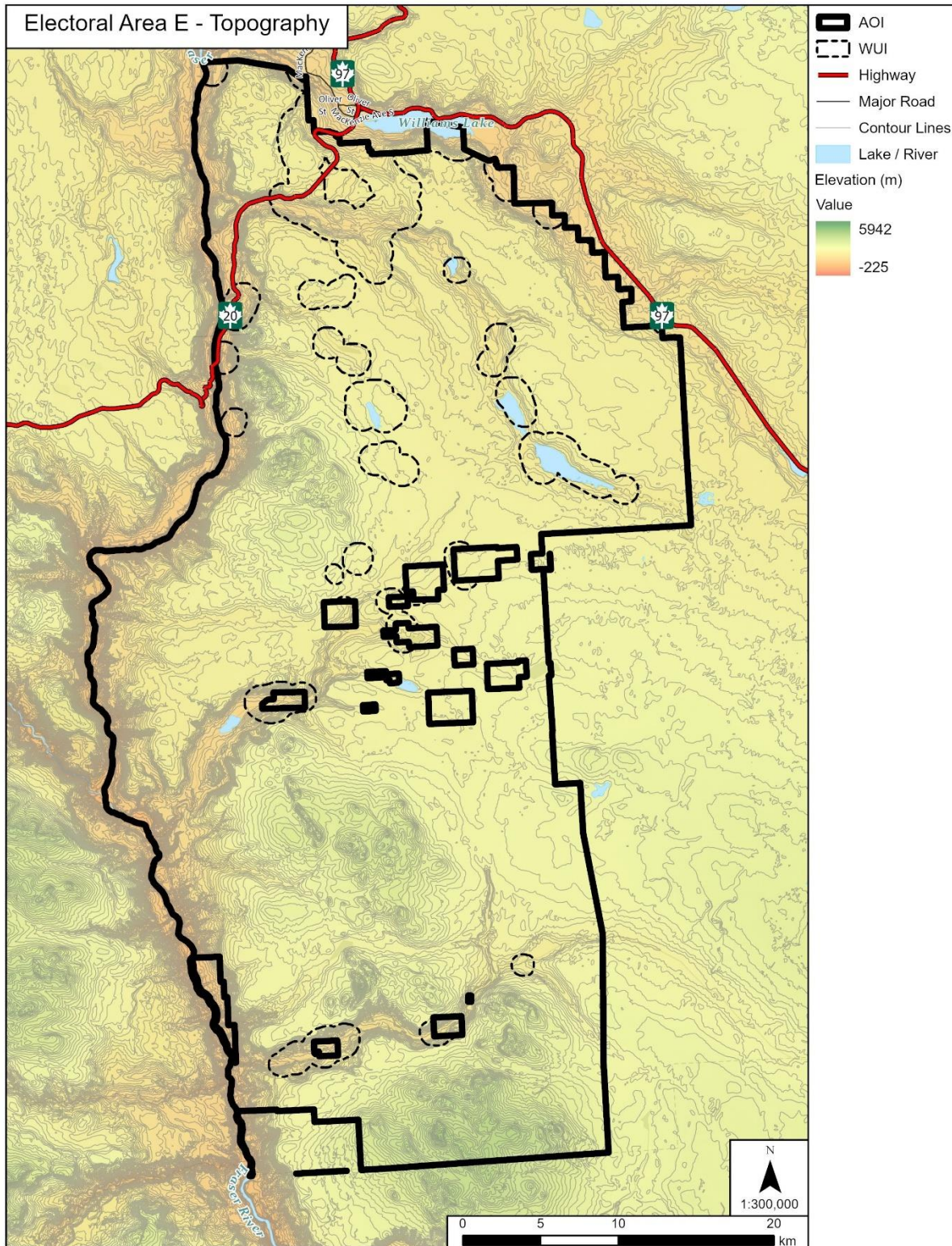


Figure 8: Terrain and Digital Elevation Map for Electoral Area E.

### 4.1.2 Fuel (Vegetation)

Fuel refers to any flammable material, including vegetation (leaves, bark, trees, duff), that fire burns. It can also include manufactured fuels, such as buildings. The fuel type, dryness, size, and arrangement can influence a wildfire's speed, size and severity. Fuel is the only component of a wildfire that we can control and the most significant (without fuel, a fire cannot burn).

#### 4.1.2.1 Biogeoclimatic Zones

The vegetation (fuels) within any given area of British Columbia can be summarized using the provincial Biogeoclimatic Ecosystem Classification (BEC) system. The BEC system in BC describes and categorizes ecological zones by vegetation, soils, and climate. Regional subzones are derived from relative precipitation and temperature. By understanding the vegetative communities of an area, we can better predict the natural disturbance regime of those ecosystems and the potential effects of wildfire.

The vast majority of Electoral Area E is located within the Interior Douglas Fir (IDF) biogeoclimatic zone, located along the eastern third of the electoral area. The western edge of the electoral area, along the Fraser River, transitions to a Bunchgrass (BG) biogeoclimatic zone with large grasslands prominent across the upper valley plateaus. A small area of Sub-Boreal Pine–Spruce (SBPS) is found along the south-central boundary as well (Figure 9). The IDF, specifically the IDF Dry Cool (dk) subzone, accounts for approximately 66% of the AOI in the east. It is characterized by a relatively dry climate due to the rain shadow effect from the Coast Mountains and is the coldest of the IDF subzones in the Cariboo region<sup>11</sup>.

The BG zone, directly east of the Fraiser River, encompasses 10% of the AOI. The BG zone is divided into two subzones, very dry hot (xh) and very dry warm (xw), both of which are found in this area in quantities of 3% and 7%, respectively. This zone is described as semi-arid with evaporation rates exceeding precipitation, with grassland and shrub-steppe vegetation most widespread<sup>12</sup>. The transition zone from the IDFdk to the BGxh/xw, encompasses 23% of the AOI and consists of the IDF very dry mild (xm) subzone, which describes well the conversion of a IDF forested landscape to a BG grassland, and vice versa. The remaining 1% of the AOI contains a SBPS in the moist cold (mk) subzone<sup>13</sup>. Table 7 provides a summary of all BEC subzones found within the AOI of Electoral Area E.

Vegetated ecosystems within the IDFdk and xm subzones are dominated by multi-aged Douglas-fir stands with abundant pinegrass undergrowth and often contain Douglas-fir veterans that have survived previous wildfires. Components of lodgepole pine and aspen may also be present (less so in xm). Shrubs are sparse and typically limited to soopolallie and prickly rose.

Vegetation within the BG zone generally consists of a variety of grasses, low forbs scattered shrubs, and surface soil layer of mosses, lichen and cyanobacteria. Big sagebrush is common in lower elevations and common juniper can often be found. The native BG zone has been significantly modified by domestic grazing, creating an abundance of weedy species (native and non-native) in these areas.

<sup>11</sup> <https://cfcg.forestry.ubc.ca/resources/cataloguing-in-situ-genetic-resources/idf-zone/>

<sup>12</sup> <https://cfcg.forestry.ubc.ca/resources/cataloguing-in-situ-genetic-resources/bg-zone/>

<sup>13</sup> <https://cfcg.forestry.ubc.ca/resources/cataloguing-in-situ-genetic-resources/sbps-zone/>

**Table 7: Biogeoclimatic Ecosystem Classification Zone/subzone and Natural Disturbance Tupe (NDT) Summary for Electoral Area E.**

BEC Zone	Subzone	NDT	Area (ha)	% of EA
IDF	dk3 (dry cool, Fraser variant)	NDT4	117,580.22	65
IDF	dk3 (dry cool, Fraser variant)	NDT4	2,514.13	1
IDF	xm (very dry mild)	NDT4	41,407.10	23
BG	xh3 (very dry hot, Fraser variant)	NDT4	5,365.62	3
BG	xw2 (very dry warm, Alkali variant)	NDT4	12,890.10	7
SBPS	mk (moist cool)	NDT3	1,416.77	1



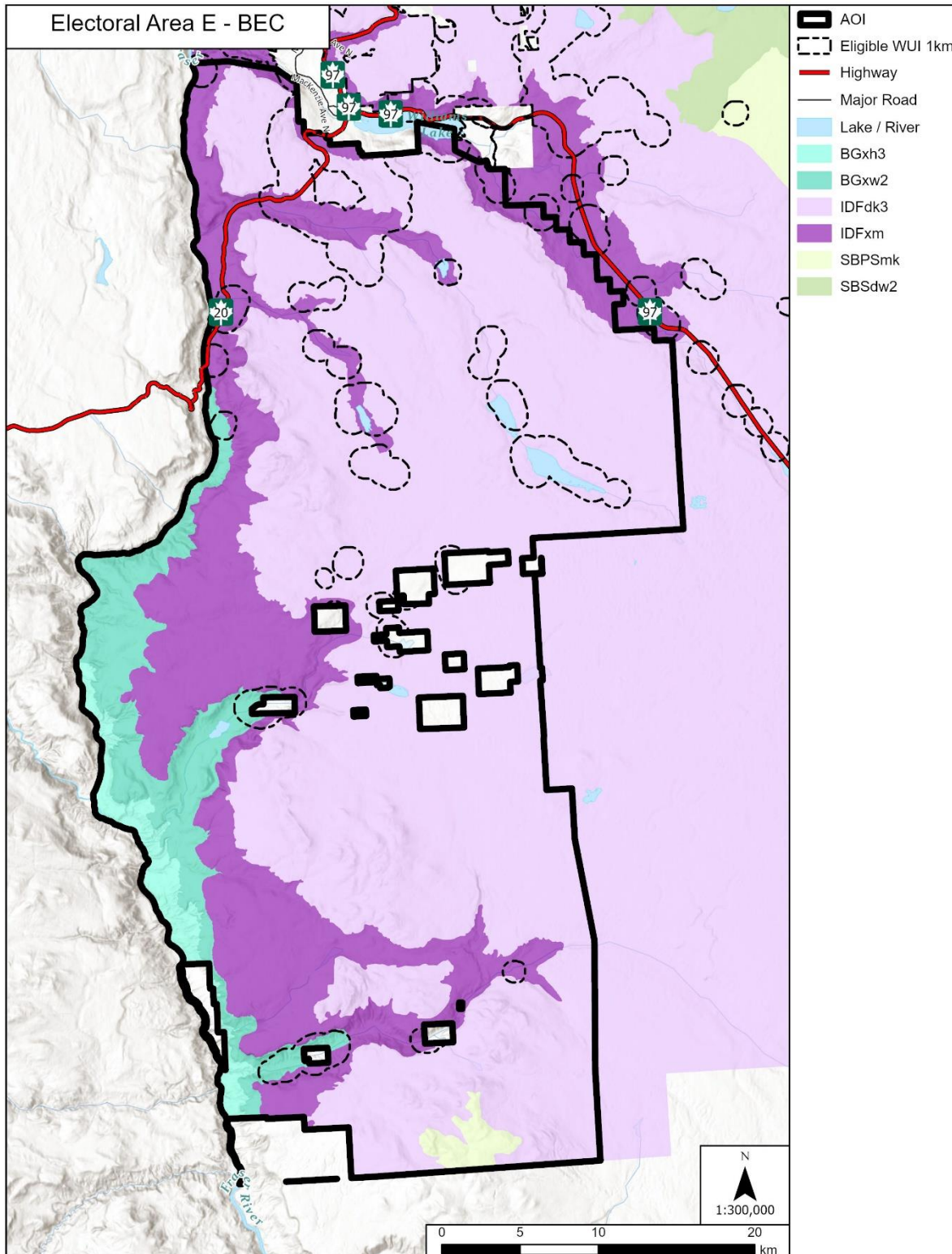


Figure 9: Biogeoclimatic Zones map for Electoral Area E.



## 4.1.2.2 Natural Disturbance Type

In British Columbia, disturbance regimes are broadly categorized according to Natural Disturbance Type (NDT) classifications, which consider the frequency and severity of disturbances, such as wildfire. NDTs are closely tied to the BEC Zones and are categorized into five broad disturbance regimes: NDT 1 through NDT 5 (Table 8).

**Table 8: Description of Natural Disturbance Types (NDTs) within British Columbia**

Natural Disturbance Type	Natural Disturbance Regime Description	Frequency
<b>NDT 1</b>	Ecosystems with rare stand-initiating events	250 – 350 years
<b>NDT 2</b>	Ecosystems with infrequent stand-initiating events	200 years
<b>NDT 3</b>	Ecosystems with frequent stand-initiating events	100 – 150 years
<b>NDT 4</b>	Ecosystems with frequent stand-maintaining events	4 – 50 years (surface) 250 (stand replacing)
<b>NDT 5</b>	Alpine Tundra and Subalpine Parkland ecosystems	4 - 50 years

Decades of effective fire exclusion, coupled with the suppression of Indigenous cultural burning traditions, have resulted in a fire deficit in certain regions. In British Columbia, these practices have contributed to the densification of forest stands compared to the pre-suppression era in certain areas, consequently elevating the risk of large, high-intensity wildfires.<sup>14</sup> These alterations may disrupt the natural disturbance regime, highlighting the need for proactive management strategies to address these challenges.

Electoral Area E almost exclusively falls within a Natural Disturbance Type 4, except for the SBPS BEC Zone, which is NDT 3 (Table 7). NDT 4 includes forested communities and grasslands that typically experience frequent, low-intensity and stand maintaining surface fires. Surface fire return intervals historically ranged from 4 to 50 years, with stand-initiating crown fires being quite rare (150-250 years or more). Forested areas on the landscapes contain an uneven-aged mosaic of large, old trees with thick fire-resistant bark (eg. Douglas-fir) and patches of less fire-resistant species or denser understory ingrowth in areas that have escaped low-intensity fires<sup>15</sup>.

NDT 3 is characterized by ecosystems experiencing frequent stand-initiating events, with fire being the primary disturbance. Although fire sizes range from small to large, this NDT is where the province historically records the largest fires, with return intervals of 100 to 150 years<sup>15 16</sup>. Consequently, the landscape exhibits a mosaic of stands of different ages, with individual stands typically even aged from stand replacing fires.

Frequent surface fires historically played an important role in consuming and regulating woody surface fuels, rejuvenating herbs and shrubs species, thinning understory conifer ingrowth, and raising the crown height of

<sup>14</sup> Parisien, M. A., Barber, Q. E., Bourbonnais, M. L., Daniels, L. D., Flannigan, M. D., Gray, R. W., ... & Whitman, E. (2023). Abrupt, climate-induced increase in wildfires in British Columbia since the mid-2000s. *Communications Earth & Environment*, 4(1), 309.

<sup>15</sup> Forest Practices Code of BC: Biodiversity Guidebook (1995) [https://www2.gov.bc.ca/assets/gov/farming-natural-resources-and-industry/natural-resource-use/land-water-use/crown-land/land-use-plans-and-objectives/cariboo-region/cariboochilcotin-rlup/biodiversity\\_guidebook.pdf](https://www2.gov.bc.ca/assets/gov/farming-natural-resources-and-industry/natural-resource-use/land-water-use/crown-land/land-use-plans-and-objectives/cariboo-region/cariboochilcotin-rlup/biodiversity_guidebook.pdf)

<sup>16</sup> Forest Practices Code of BC: Biodiversity Guidebook (1995) [https://www2.gov.bc.ca/assets/gov/farming-natural-resources-and-industry/natural-resource-use/land-water-use/crown-land/land-use-plans-and-objectives/cariboo-region/cariboochilcotin-rlup/biodiversity\\_guidebook.pdf](https://www2.gov.bc.ca/assets/gov/farming-natural-resources-and-industry/natural-resource-use/land-water-use/crown-land/land-use-plans-and-objectives/cariboo-region/cariboochilcotin-rlup/biodiversity_guidebook.pdf)

overstory trees. This regime of fire maintenance is the easiest to duplicate for wildfire risk reduction purposes, however the situation is often complicated by decades of fire exclusion and suppression on the landscape, resulting in higher fuel accumulations in these stands.

## 4.1.2.3 Fuel Types

The Canadian Forest Fire Danger Rating System (CFFDRS) is used as a decision support tool for wildfire management professionals in Canada, used to assess fire behaviour under various conditions. The CFFDRS is made up of two subsystems, 1) the Fire Behaviour Prediction (FPB) System, and 2) the Fire Weather Index System. Together, these components incorporate weather inputs and fuel types to help predict fire behaviour.

For fire behaviour prediction purposes, Canadian forests and grasslands are categorized into different Fire Behaviour Prediction (FBP) System Fuel Types. These Fuel Types have different vegetation species and structure (e.g. vegetation density). Because of this, fire will behave differently in each fuel type. The CFFDRS defines 18 benchmark fuel types based on boreal forest stand attributes. Fuel types are named to reflect fire behaviour in different vegetation groups. However, since fuel types are used to describe an expected fire behaviour, they may not actually reflect the tree species present within the stand. For example, the C3 (Mature Lodgepole Pine) fuel type does not require exclusively mature pine trees to be present, but rather considers the overall forest and fuel complex, including stand density, arrangement, and continuity. As many of the vegetation communities within BC are not suitably represented by the boreal-based FBP fuel types, fuel types should be regarded as a ‘best fit’ based on best available scientific research and professional knowledge/experience.

Table 9 outlines the FBP fuel types predominantly present within Electoral Area E and Figure 10 displays the extent. More detailed descriptions of these fuel types can be found on the Natural Resources Canada website.<sup>17</sup>

**Table 9. Canadian Fire Behaviour Prediction (FBP) System fuel types present within Electoral Area E<sup>17</sup>**

CFFDRS Fuel Type		Characteristics and Attributes	Percentage of Electoral Area
<b>C7</b>	Ponderosa Pine – Douglas fir	Lowest rate of spread and lowest fire intensity of the conifer fuel types. Comprised predominantly of Douglas-fir with minor components of lodgepole pine. Structure is uneven-aged, patchy, with gaps in the overstory. The forest floor primarily composed of perennial grasses.	48%
<b>O-1a/b</b>	Grass (O-1a matted grass, O-1b standing grass)	Fastest rate of spread potential. Characterized by continuous grass cover, with no more than occasional trees or shrub clumps that do not appreciably affect fire behaviour. Two subtype designations; O1-a for the matted grass condition common after snowmelt or in the spring, and O-1b for standing dead grass common in late summer to early fall	39%
<b>C3</b>	Mature Jack or Lodgepole Pine	Capable of spreading the fastest among fuel types but requires higher wind speeds and lower fuel moisture due to its mature attributes and higher crown base height	5%

<sup>17</sup> [FBP Fuel Type Descriptions](#), Natural Resources Canada.

CFFDRS Fuel Type		Characteristics and Attributes	Percentage of Electoral Area
		<p>(CBH), described as the distance the lowest branches are from the ground surface.</p> <p>Characterizes as fully stocked mature lodgepole pine stands. The forest floor is covered in a continuous moss layer with sparse to moderate shrub coverage. There is minimal coniferous understory and light and scattered dead and down fuels.</p>	
<b>S1/2</b>	S1 – Jack or Lodgepole Pine Slash S2 - White Spruce – Balsam Slash	<p>Slash resulting from clearcut logging. Slash is typically one-to-two seasons old. Low threshold required for high fire intensity.</p>	3%
<b>M-1/2</b>	Mixedwood – 25-75% conifer	<p>The rate of spread and intensity of fire depends on the conifer/deciduous mix. Higher conifer mix will have faster rates of spread, higher fire intensity and more embers produced.</p> <p>Characterized by stand mixtures of various coniferous and deciduous species, including spruce, lodgepole pine, subalpine fir, birch, and trembling aspen. Stands exhibit wide variability in structure and development with anywhere from 25-75% conifer component. Forest floor is comprised of deciduous shrubs and leaf litter. In the summer, when the deciduous overstory and understory are in leaf (M-2), fire spread is greatly reduced, with maximum spread rates only one-fifth that of spring or fall fires under similar burning conditions (M-1 leafless).</p>	2%
<b>D-1/2</b>	Deciduous (D1 leafless, D2 green)	<p>Lower rates of spread, lower ember production and lower fire intensity (than conifer) when trees have leaves (D-2). Often used in urban interface areas to reduce fire behaviour around values.</p> <p>Stands are comprised of &gt;75% deciduous trees and shrubs, including trembling aspen, birch, and cottonwood.</p>	1%

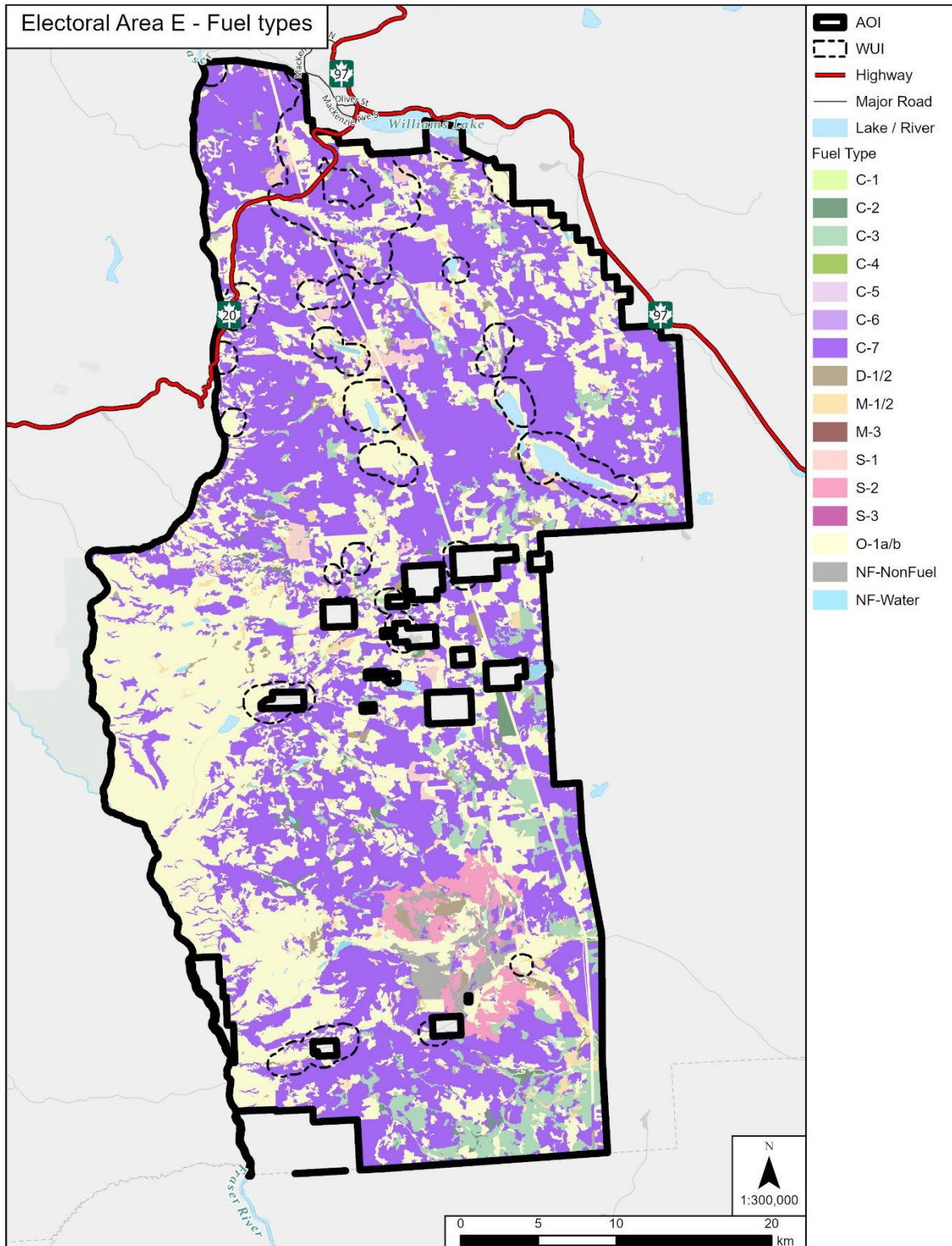



Figure 10: Fire Behaviour Prediction (FBP) Fuel Types present within Electoral Area E.



The most common fuel types found with Electoral Area E are C-7 and O-1a/b, and to a lesser extent, C-3, S-1/2, M-1/2 and D-1/2. Fuel types present representing less than 1% of the area and non-fuel types are not listed. C-7 is the most prominent fuel type representing approximately 47.9% of the Electoral Area, comprised of uneven-aged Douglas fir stands with minor components of lodgepole pine or spruce and grassy forest floors. Following closely behind at nearly 40% of the Electoral Area is the grass fuel type. The presence and dominance of these fuel types represent ecosystems adapted to frequent, stand-maintaining surface fires that reduce conifer tree infill and promote patchy, open forests (Figure 11).



**Figure 11: Example of a O-1a/b (grass) fuel type, transitioning into a C-7 fuel type upslope, found within Electoral Area E.**

#### 4.1.2.4 Forest Health

The Cariboo Forest Region has been experiencing a number of forest health challenges over the past decade since the decline of the mountain pine beetle (MPB) epidemic that ravaged the region from the late 1990s through to 2015, causing unprecedented spread, damage and mortality to lodgepole pine-dominant forests. The Cariboo Forest Region is comprised of three Resource Districts/Timber Supply Areas (TSA): Quesnel, Cariboo-Chilcotin (Williams Lake TSA) and 100 Mile. Electoral Area E falls entirely within the Williams Lake Timber Supply Area (TSA).

The Williams Lake TSA is one of the largest Timber Supply Areas in BC. In addition to MPB, the area seen increases in various other high hazard forest health factors including western spruce budworm, western hemlock looper, Douglas-fir bark beetle, spruce beetle, western balsam bark beetle, and aspen leaf miner. Since 2020, the most notable changes have been reduced populations of beetles, including Douglas-fir bark beetle, spruce beetle, and western balsam bark beetle. However, Douglas-fir bark beetle populations are still considered to be at outbreak levels, resulting in the mortality of large numbers of healthy trees over extensive areas. Endemic populations of mountain pine beetle continue to remain relatively static<sup>18</sup>.

Western spruce budworm continues to increase substantially, which poses high concern given the widespread coverage of Douglas-fir in the Williams Lake TSA. Despite its name, the preferred host species of the spruce budworm in BC is Douglas-fir, followed by true firs (such as subalpine fir), and to a lesser degree, spruce. Severe defoliation of mature stands does not typically result in mortality in the first year, but mortality can occur after subsequent years of repeated defoliation. Additionally, defoliation stresses the trees and may predispose Douglas fir to attack by Douglas-fir beetle<sup>18</sup>.

Western hemlock looper pose a threat to western hemlock, western red cedar, Douglas-fir, and spruce species causing severe defoliation and can cause mortality within the first year. A large number of these moths were observed around the Williams Lake and Dog Creek/Alkali Creek areas in 2020; however little defoliation was observed as a result. Population monitoring and aerial spray treatments (as determined necessary) are strategies identified within the William Lake TSA Forest health Strategy 2022/2023<sup>18</sup>.

The impacts of forest health agents acting on forest stands on the landscape can result in tracts of stressed, declining, or dead trees, which increases the incidence of dry fuels and further exacerbates wildfire hazard. It is also worth noting that Wildfire Risk Reduction projects predominately occur within Douglas-fir dominant stands, resulting in more open forest stands post-treatment. These openings can increase potential for windthrow, therefore monitoring sites post-harvest activities is important for early detection of Douglas-fir beetle. Additionally, the reintroduction of prescribed and cultural burning on the landscape primarily occurs in fire-maintained ecosystems, such as Douglas-fir forest types. Post-burn monitoring of these sites is important to ensure scorched trees do not induce further stress in the tree and increase Douglas fir beetle populations.

#### 4.1.3 Weather and Climate

Weather attributes including temperature, relative humidity, precipitation, wind speed and wind direction are critical factors in the ignition, spread, and duration of wildfires. Weather is the most variable component of the wildfire environment, and it has a direct relationship to fuel moisture, which is a crucial determinant of combustibility. Local difference in aspect, topography and vegetation will also influence fuel-moisture at the site level.

<sup>18</sup> Williams Lake TSA Forest Health Strategy 2022-2023 /[https://www2.gov.bc.ca/assets/gov/farming-natural-resources-and-industry/forestry/forest-health/fh-strategies/2022-2023\\_wltsa\\_forest\\_health\\_strategy\\_final.pdf](https://www2.gov.bc.ca/assets/gov/farming-natural-resources-and-industry/forestry/forest-health/fh-strategies/2022-2023_wltsa_forest_health_strategy_final.pdf)

Active BC Wildfire Service weather stations located within Electoral Area E have been utilized in the analysis for this CWRP. Weather station information is provided in Table 10.

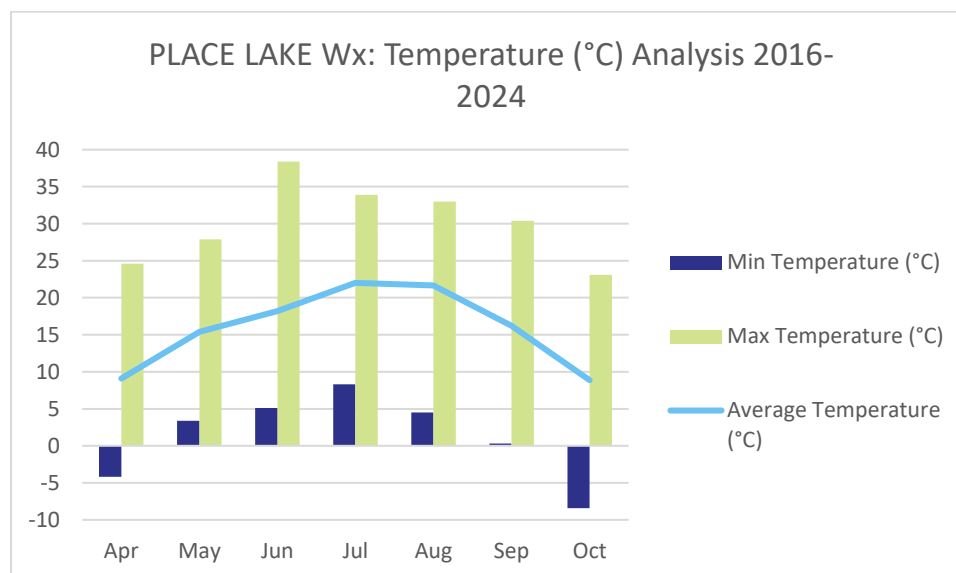
**Table 10: Weather station information for Electoral Area E AOI**

<b>Weather Station</b>	Place Lake
<b>Network</b>	BCWS
<b>Coordinates (Lat, Long)</b>	51.82, -122.00
<b>Elevation (m)</b>	1,065

Weather analysis in the following sections utilizes observed data from the Place Lake weather station through the wildfire season months of April to October from 2016 to 2024.

## 4.1.3.1 Temperature

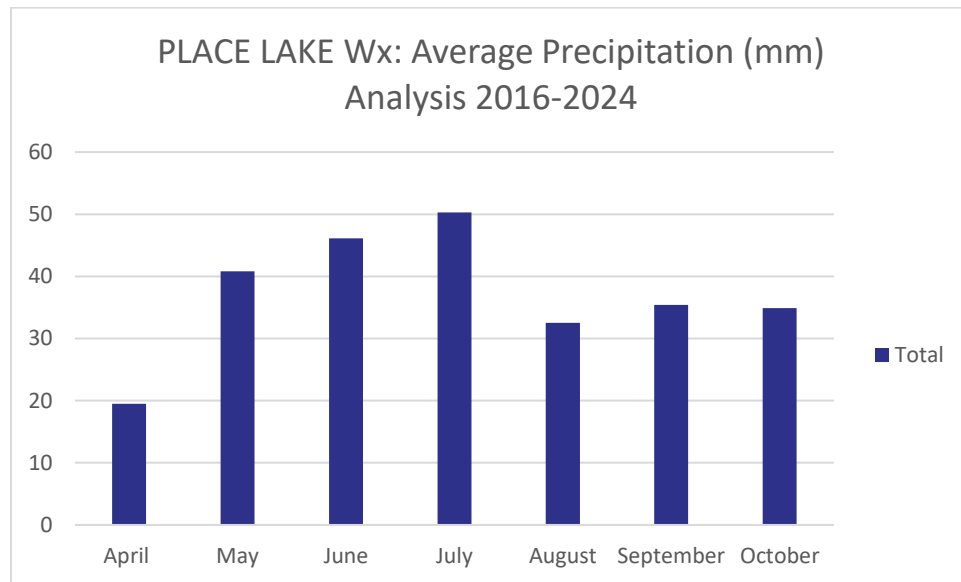
Temperature analysis data from the BCWS Place Lake weather station (Figure 12) demonstrates that over the past decade although maximum temperatures have occurred in month of June (38.4°C in 2021), on average July and August experience the highest overall temperatures during the wildfire season at 22.0°C and 21.7 °C respectively. The greatest variability occurs in October, with a range of -8.4°C minimum and 23.1°C maximum.



**Figure 12: Minimum, Maximum, and Average Temperatures recorded from the BCWS Place Lake Weather Station from April through October (2016 to 2024)**

## 4.1.3.2 Precipitation

Precipitation analysis data from the BCWS Place Lake weather station demonstrates that on average, June and July receive the most amount of precipitation during the wildfire season (Figure 13). Notably, April has the lowest average level of precipitation. This demonstrates that April is consistently the driest month of the wildfire season, which can result in moisture deficits leading into the fire season.



**Figure 13: Average Precipitation (mm) recorded from the BCWS Place Lake Weather Station from April through October (2016 to 2024).**

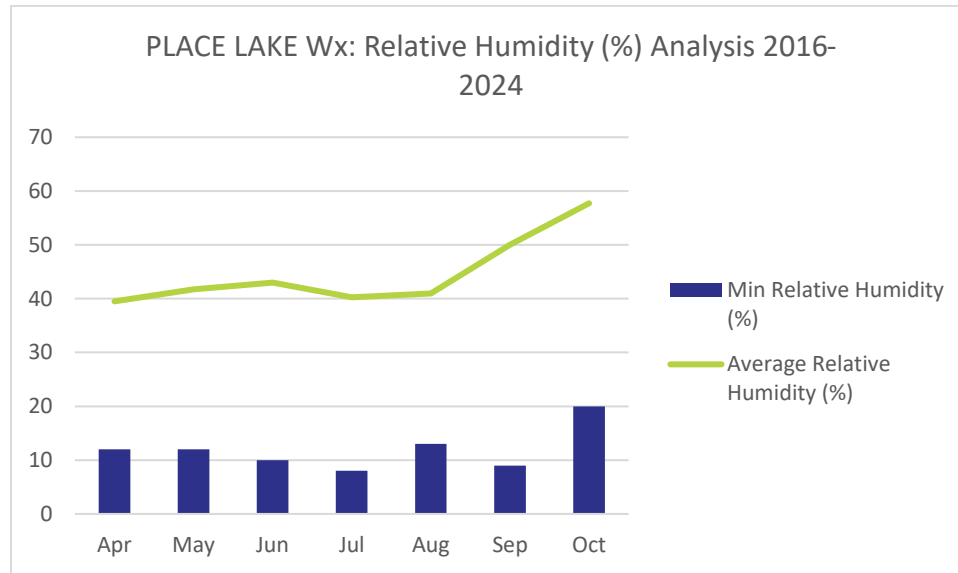
### 4.1.3.3 Relative Humidity

Relative humidity (RH) is the ratio of the amount of moisture in the air to the amount of moisture necessary to saturate the air at the same temperature and pressure<sup>19</sup>. Relative humidity is an important factor influencing wildfire behaviour because dead forest fuels and the air are always exchanging moisture. Low humidity takes moisture from the fuels, and fuels in turn, take moisture from the air when the humidity is high. Therefore, higher relative humidity (above 60%) makes fuels moister and more resistant to ignition, while lower relative humidity (below 30%) dries out fuels, making them more flammable and increasing the risk of fire spread.

RH analysis from the BCWS Place Lake weather station demonstrates that the lowest average RH is experienced during the months of April and July, with average RH at 39.5% and 40.3% respectively (Figure 14). May, June and August all experience similar average RH levels around 40% before RH spikes to >50% in September and October.

<sup>19</sup> US National Park Service website. <https://www.nps.gov/articles/understanding-fire-danger.htm>





**Figure 14: Minimum and Average Relative Humidity (%) recorded from the BCWS Place Lake Weather Station from April through October (2016 to 2024). Maximum RH is represented at 100% saturation.**

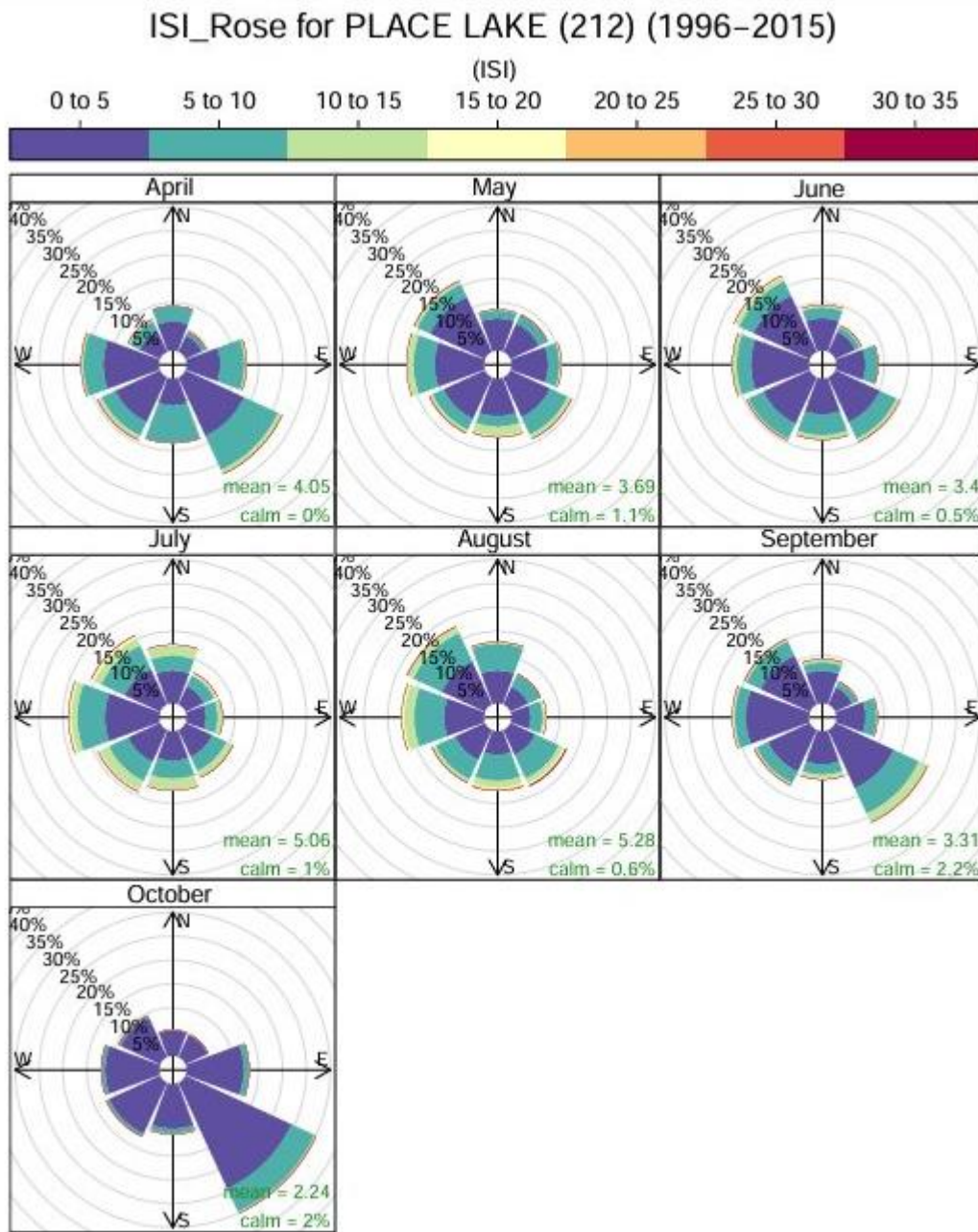
When considering recorded trends in temperature, precipitation, and relative humidity from the past decade (since 2016) and the interactions between these components, the months of April, June, July and August demonstrate the greatest potential for dry conditions catalysing wildfire ignition and spread within the Electoral Area E area. These trends align with regional fire hazard patterns, showing that warming spring days with lower moisture levels result in a buildup of cured, flammable fuels until the green-up phase in late May or June. Cumulative warming from July and August temperatures contribute to late summer drying effects, increasing the availability of combustible fuels in ground, surface, and aerial sources and leading to an increase in potential fire intensity, severity, and difficulty of control in the mid to late summer months.

## 4.1.3.4 Wind

Wind speed and direction are the most variable factors influencing fire behaviour, contributing to the unpredictability of fire behaviour, intensity, and severity. Over the past decade, wind driven events and observations highlight the importance of readiness for high winds from any direction. While historical data can aid in prioritizing treatment's locations, communities must be prepared for wind-driven fires from any direction.

Wind roses are used as visual tools to illustrate wind speed and direction for a particular location on a monthly basis. In these diagrams, colours indicate Initial Spread Index (ISI), while the area within each cardinal quadrant represents the percentile of wind occurrences driven from a particular direction. ISI is a numeric rating of the expected rate of fire spread based on wind speed and moisture content of fuels<sup>20</sup>. Wind data from the Place Lake weather station is utilized to illustrate local wind patterns applicable to Electoral Area E (Figure 15).

<sup>20</sup> BC Wildfire Service website. <https://www2.gov.bc.ca/gov/content/safety/wildfire-status/prepare/weather-fire-danger/fire-weather/fire-weather-index-system#ISI>



Frequency of counts by wind direction (%)

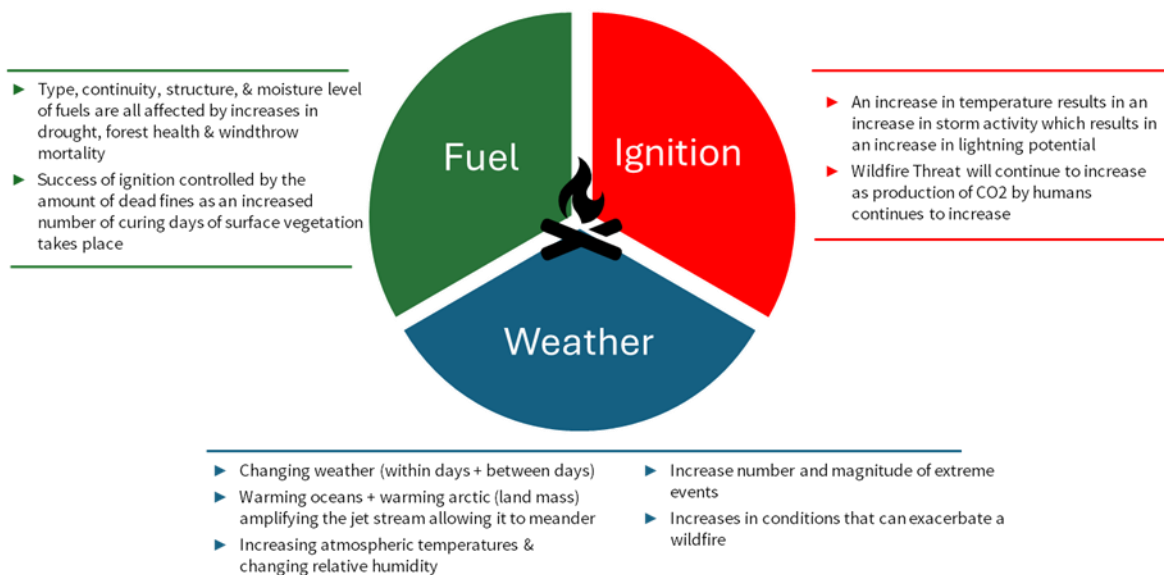
Figure 15: Initial Spread Index Roses for Place Lake Wx (1996-2015) (BC Wildfire Service)

Illustrated in Figure 15, the predominant wind direction at the Place Lake weather station during the wildfire season is relatively equally represented by northwest, west, southwest, south and southeast winds. July and August experience higher wind speeds more frequently than other months as indicated by the greater occurrence of the light green, orange and red. Increased wind speeds during months with higher temperatures and lower precipitation further exasperate the potential for increased wildfire intensity, spread, and severity.

## 4.1.3.5 Climate Change

The province of BC has witnessed its most severe wildfire seasons of the last half-century, occurring in 2017, 2018, 2021, 2023, and 2024 all characterized by extreme weather conditions. The recent surge in fire activity is not entirely unexpected, given recent weather extremes. However, what is surprising is the early emergence of increased wildfire activity around 2000 – decades earlier than anticipated from climate models – and the magnitude of fire-season severity. For instance, four of the past eight years saw more than 1 million hectares burned, or more than 1% of the land area, compared to only three wildfire seasons from 1919 to 2016, exceeding 0.5 million hectares. Additionally, the average length of the wildfire season, as inferred from weather records (measured by the number of frost-free days) and the onset of fire activity (defined as the date when 2% of the year's total area burned was reached), has increased by approximately 27 days since the early 20th century<sup>21</sup>.

Changes in temperature and precipitation regimes each have important impacts on fire weather. Changing trends in precipitation and temperature alter the risk of extreme wildfires that can result from hot, dry, and windy conditions<sup>22</sup>. Understanding changes in both temperature and precipitation trends provides insight into changes in potential wildfire trends. Figure 16 below demonstrates the relationship between weather, vegetation/fuels, and ignition potential, and the impacts to each of these components under a changing climate.



**Figure 16: Effects of climate change graphic.**

<sup>21</sup> Parisien, M. A., Barber, Q. E., Bourbonnais, M. L., Daniels, L. D., Flannigan, M. D., Gray, R. W., ... & Whitman, E. (2023). Abrupt, climate-induced increase in wildfires in British Columbia since the mid-2000s. *Communications Earth & Environment*, 4(1), 309.

<sup>22</sup> Zhang, X., Flato, G., Kirchmeier-Young, M., Vincent, L., Wan, H., Wang, X., Rong, R., Fyfe, J., Li, G., Kharin, V.V. (2019): Changes in Temperature and Precipitation Across Canada; Chapter 4 in Bush, E. and Lemmen, D.S. (Eds.) Canada's Changing Climate Report. Government of Canada, Ottawa, Ontario, pp 112-193.

The Pacific Climate Impacts Consortium (PCIC) conducts quantitative studies on the impacts of climate change and climate variability<sup>23</sup>. Projected climate change data from the PCIC presents a comprehensive view of potential climate change risks and impacts due to inputs from many raw data sources. Strong trends in temperature and precipitation, as well as an integrated measure of the two, the moisture deficit, have been observed in BC over the past century. Annual area burned correlates significantly to the climatic moisture deficit (CMD); even when total precipitation levels remain high, rapid warming typically results in increased evapotranspiration demand. It is estimated that for every degree of warming, a minimum increase of 15% in precipitation is required to compensate for increased biomass flammability.<sup>24</sup>

Table 11 summarizes the projected change in average temperature and precipitation in the Cariboo region for the period of 2021 to 2050, using a baseline average from observed data collected from 1981 to 2010.

**Table 11: Projected change in average temperature and precipitation for the Cariboo region.**

Climate Variable	Season	Average from 1981 - 2010	Projected change for 2021-2050	
			Low (10 <sup>th</sup> percentile)	High (90 <sup>th</sup> percentile)
Temperature	Annual	2.3 °C	+1.3°C	+2.4°C
	Summer	11.8 °C	+1.4 °C	+3.0 °C
	Winter	-7.1 °C	+0.0 °C	+1.8 °C
Precipitation	Annual	2.04 mm/day	+2%	+6%
	Summer	1.91 mm/day	-13%	+5%
	Winter	2.25 mm/day	+6%	+18%

Based on the above predictions from the PCIC, by the year 2050 the region will very likely experience an overall increase in temperature annually, and in both the summer and winter months. Average precipitation is projected to increase annually and during the winter months, with variable predictions for the summer months. It is important to note that changes in precipitation exhibit more temporal and regional variation than changes in temperature; therefore, projection results for precipitation have less confidence than projection results for temperature<sup>25</sup>. Overall, winters in the Cariboo region can be expected to become warmer and wetter, while summers will become warmer with uncertainty around changes in precipitation patterns.

Although an increase in precipitation may sound like a potential mitigation outlet to warming temperatures, increasing temperatures will simultaneously increase the rate of evaporation. The increase in precipitation that would be required to offset moisture deficits from evaporation exceeds both projected and reasonable precipitation changes. Therefore, despite an overall predicted increase in annual precipitation, if summers become warmer with similar precipitation patterns, this will lead to drier conditions and have substantial impacts on terrestrial communities and increase drying potential and fire danger.

<sup>23</sup> [Pacific Climate Impacts Consortium](#). 2024.

<sup>24</sup> Parisien, M. A., Barber, Q. E., Bourbonnais, M. L., Daniels, L. D., Flannigan, M. D., Gray, R. W., ... & Whitman, E. (2023). Abrupt, climate-induced increase in wildfires in British Columbia since the mid-2000s. *Communications Earth & Environment*, 4(1), 309.

<sup>25</sup> Zhang, X., Flato, G., Kirchmeier-Young, M., Vincent, L., Wan, H., Wang, X., Rong, R., Fyfe, J., Li, G., Kharin, V.V. (2019): Changes in Temperature and Precipitation Across Canada; Chapter 4 in Bush, E. and Lemmen, D.S. (Eds.) *Canada's Changing Climate Report*. Government of Canada, Ottawa, Ontario, pp 112-193.

## 4.2 Wildfire History

Wildfire is a common natural occurrence on the Fraser Plateau that characterizes much of the Cariboo region, including Electoral Area E. The rolling plateaus and river valleys of Electoral Area E are dominated by and NDT 4, characterized by fire adapted Douglas-fir dominated stands that support frequent, potentially large scale, stand maintaining fires. Additionally, the Cariboo Region experiences some of the highest occurrences of thunderstorms and lightning in BC due to a combination of factors including inland location resulting in greater temperature variations and increased instability in the atmosphere, as well as the mountainous terrain to the west that forces pacific coastal air upwards as it moves inland, cooling and condensing to form clouds and potential storms.

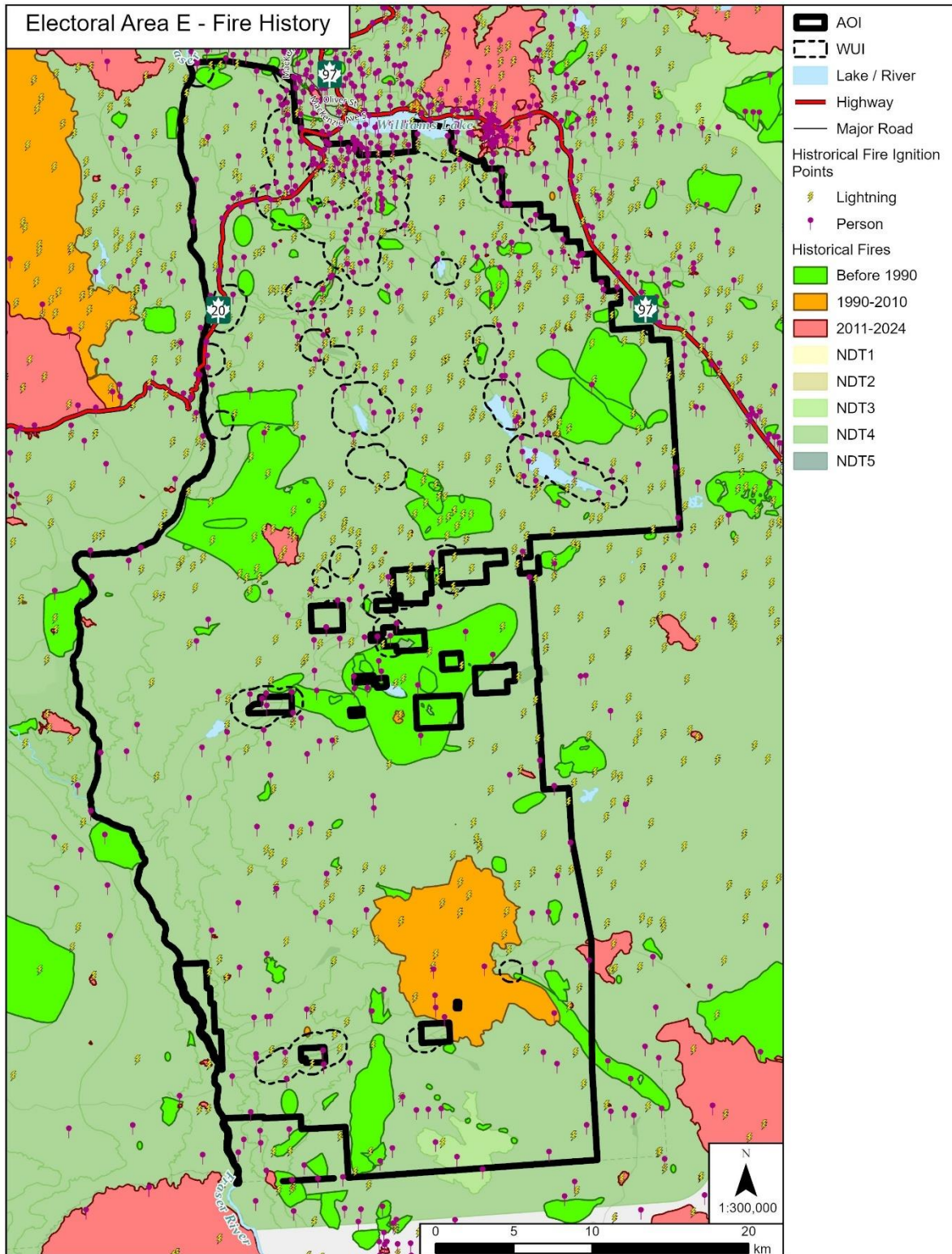
A historical wildfire analysis was conducted for Electoral Area E using fire history data up to the year 2023 from BC Wildfire Service. Table 12 summarizes the number of ignitions, ignition source, and area burned by wildfire within the Electoral Area E AOI since the 1920's when fire data began being recorded.

**Table 12. Area burnt within Electoral Area E, summarized by fire cause (lightning vs human)**

	Lightning	Person	All
<b>Number of Ignitions</b>	392	738 (249 starts classified "unknown")	<b>1,130</b>
<b>Total Area Burnt (ha)</b>	8,112.4	27,625.5	<b>35,737.9</b>
<b>Percentage of Area Burned</b>	23%	77%	100%

Since the 1920's, nearly 40,000ha of area within Electoral Area E has been burned (Figure 17).. Over 65% of recorded wildfire ignitions in Electoral Area E have been determined human-caused - meaning anything not started by lightning - and have contributed to over 75% of the total area burned. Most arise from everyday activities such as escaped debris piles, campfires, spark-throwing equipment, or hot exhaust on dry grass, though oddities like wildlife contacting power lines is also considered "human-caused". Locally, the majority of human-caused fires within the Cariboo are a result of debris burning on private properties, particularly in the spring and early summer. While the total human-caused ignitions are greater than lightning ignitions within Electoral Area E, the trend in ignitions data demonstrates frequency of lightning-caused ignitions is increasing on average, while human-caused ignitions are remaining relatively constant. Province-wide, lightning now accounts for about 60% of starts and roughly 85% of the area burned.





**Figure 17: Historical Wildfire Perimeters and Ignition Source Points within Electoral Area E.**



### 4.2.1 Wildfires of Note and Lessons Learned

The Williams Lake and surrounding area experienced significant wildfire events in 2017, including the Central Cariboo Complex, Plateau Complex, and Hanceville Complex wildfires. In 2017, the Cariboo region saw unseasonably hot and dry conditions, as well as record-high Build Up Index (BUI) (numerical rating indicating fuels available for combustion). Remnants of dead pine accumulations from the mountain pine beetle epidemic can still be found on the broader landscape within the Fraser Plateau area of BC. Significant lightning activity on July 7<sup>th</sup> and 8<sup>th</sup> caused the ignition of over 190 new wildfires throughout the province, with the majority occurring within the Cariboo. These conditions set the stage for what was to become one of the worst fire seasons on record in BC.

Wildfires of note that have specifically impacted the communities within Electoral Area E of the Cariboo Regional District are summarized below:

- **Mayfield Lake (C22371):** The Mayfield Lake fire discovered on August 2, 2018, grew to just over 375 hectares and resulted in the CRD issuing and evacuation Alert on August 10<sup>th</sup> for an area spanning the Mayfield Lake area, north to Buckley Drive, west to the Fraser River and just beyond Springfield to the east.

Other major wildfires events of note that have occurred within the Cariboo Regional District, adjacent to Electoral Area E are summarized below:

- **Central Cariboo Complex:** The Central Cariboo Complex of fires surrounded Williams Lake, Soda Creek and surrounding areas in July of 2017. Combined, the fires covered a span of 31,181 hectares, including an Evacuation Order for the entire city of Williams Lake and surrounding areas (BC Wildfire Service). Two wildfires of note within the Central Cariboo Complex are the White Lake and Wildwood fires.
- **Plateau Complex:** The Plateau Complex of fires on the Chilcotin Plateau covered a combined area of 545,151 hectares, making it one of the largest fires in B.C.'s recorded history. This fire was the result of nearly 20 separate fires merging together. Within the Cariboo Regional District, this fire spanned large areas of Electoral Areas I, J and K.

The 2017 wildfire season resulted in the loss of 227 structures within the Cariboo Regional District, with 60 of those being homes<sup>26</sup>. The lasting impacts of the 2017 wildfire season within the Cariboo region are still profoundly felt by residents. An *After Action Report* was completed by the CRD Emergency Operations Centre (EOC) following the 2017 wildfire season to document lessons learned, including successes and challenges, and provide recommendations to enhance emergency operations and response capacity within the region. Important take-aways from the After Action Report will be incorporated into this CWRP and its Action Plan.

---

<sup>26</sup> AFTER ACTION REPORT: 2017 Wildfires – Cariboo Regional District EOC. January 2018

## 4.3 Provincial Strategic Threat Analysis (PSTA)

The BC Wildfire Service developed the Provincial Strategic Threat Analysis (PSTA) and Risk Class framework as provincial spatial datasets to evaluate and forecast potential wildfire threats. Leveraging provincial fuel type mapping, historical fire occurrence data, topography, and historical weather station data, the PSTA generates a wildfire threat score. Outputs from the PSTA include information and maps delineating historical fire density, the potential for embers to land in an area (spotting impact), head fire intensity, and overall wildfire threat. Further details regarding the derivation of the PSTA dataset are available through the BC Wildfire Service.

A spatial analysis of the most recent (2021) PSTA data within the 1-kilometre eligible WUI in Electoral Area E was completed and is summarized in Table 15 below. The greatest proportion of the WUI within Electoral Area E is classified as a High Fire Threat Class, at over 40% of the WUI (Figure 18). These areas are represented by coniferous dominant forested stands and flammable grasses. Notably, a significant proportion of the WUI, nearly 40%, is occupied by private land which gets classified as “No Data” in the PSTA dataset. This underscores the importance of FireSmart engagement and participation by communities and residents, as reducing wildfire risk is a shared responsibility that begins with private landowners at the home level.

**Table 13. PSTA Fire Threat class and associated areas and proportions for the Electoral Area E WUI**

Fire Threat Class	Area (HA)	Percentage (%)
No Data (Private Land)	7,593.2	39
Extreme	569.3	3
High	8,251.7	42
Moderate	1,901.3	10
Low	34.7	<1
Water	1,083.1	6
Total	19,433.4	100

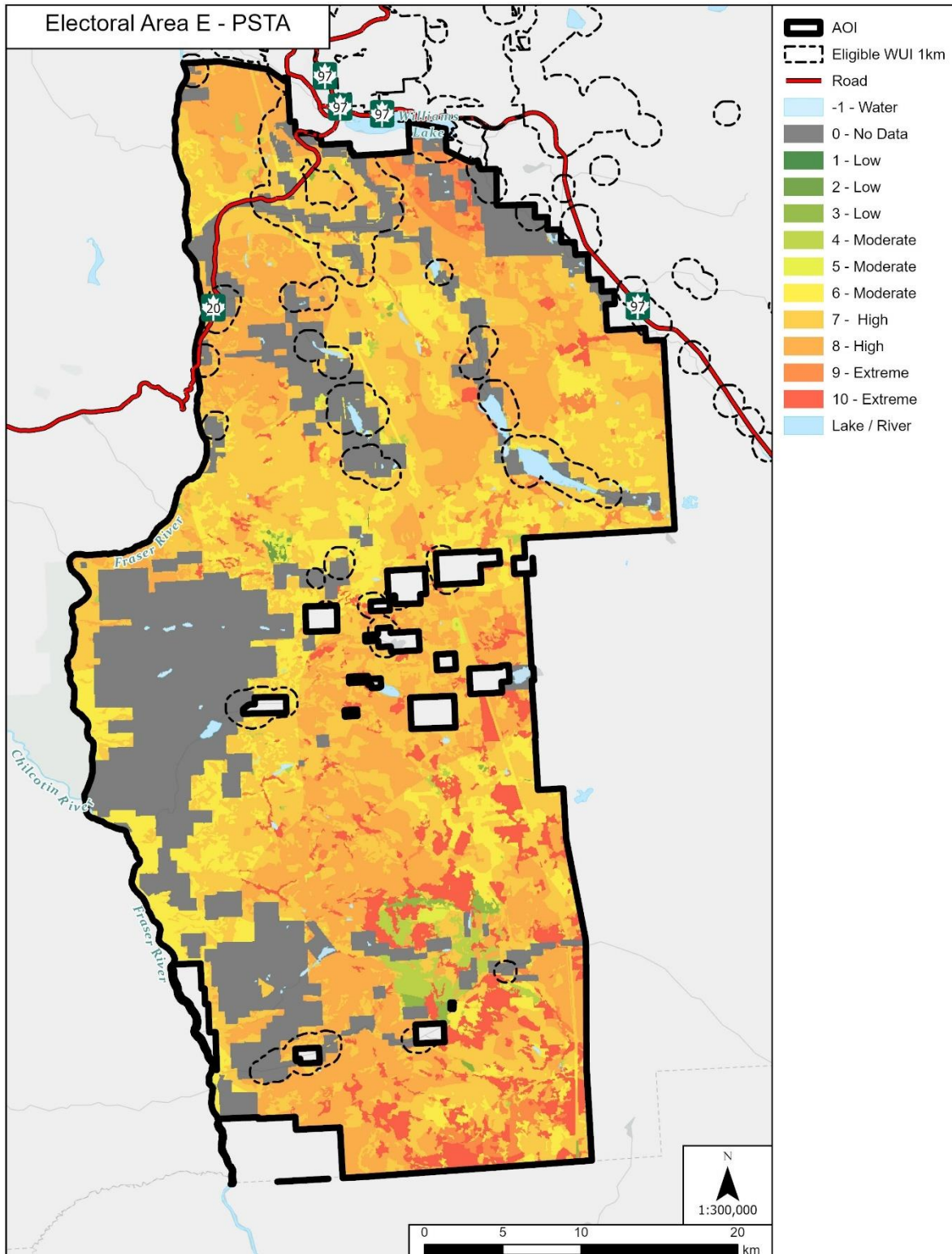


Figure 18: PSTA Fire Threat Class within Electoral Area E.

## 4.4 Hazard, Risk, and Vulnerability Analysis

The Hazard, Risk, and Vulnerability Analysis (HRVA) is an organized process to identify hazards that may trigger an emergency response and assign a hazard rating based on the likelihood and potential consequences of those hazards. Understanding local hazards and risks helps a community establish priorities, plans and strategies to prevent or reduce the risks. Hazard-specific guides provide additional guidance for responding to specific emergency situations and address the essential operational actions to facilitate effective response to that specified emergency event.

An HRVA was completed for the Cariboo Regional District utilizing the BC Provincial Emergency Program HRVA online tool<sup>27</sup>. The results of the HRVA are included in the CRD Emergency Plan (2006). Interface and wildland fires are identified as the highest risk hazard events for the CRD. The Emergency Plan states that a more detailed and thorough contingency plan will be developed for the top three identified risks. Local Evacuation Plans were developed for 103 Mile House, 105 Mile House, and 108 Mile House. Additionally, evacuation plans are be developed for the Williams Lake surrounding areas in conjunction with the City of Williams Lake and the Williams Lake First Nation, which will include the community of Russet Bluff.

## 4.5 Local Wildfire Threat Assessment

Part of the process of developing this CWRP involved on-the-ground verification and assessment of local vegetation types and the inherent wildfire threat of forested areas within and surrounding the eligible WUI. Wildfire threat is assessed using the Wildfire Threat Assessment (WTA) tool developed by BC Wildfire Service which focuses on assessing forest stand attributes and fuel structure that contribute to wildfire intensity and spread, independent of fire weather. Wildfire threat differs from wildfire risk in that fire threat classification does not take into account proximity to values or the consequence of damage to those values in a wildfire event.

Field verification and wildfire threat analyses were completed in June 2025 on provincial crown land within the 1-kilometre eligible WUI throughout Electoral Area E. A total of 21 WTAs were completed throughout Electoral Area E. **Table 14** outlines the threat rating results of completed WTAs.

**Table 14: Summary of Wildfire Threat Assessments completed throughout the Electoral Area E Wildland Urban Interface**

Wildfire Threat Assessment Rating	Number of WTAs	Percentage of all WTAs Completed with EA
Extreme	0	0%
High	14	67%
Moderate	4	19%
Low	3	14%

<sup>27</sup> BC Government – Emergency Plan Assessment Tools. <https://www2.gov.bc.ca/gov/content/safety/emergency-management/local-emergency-programs/establishing-an-emergency-program/assessment-analysis#hrva>

Well over half of the WTAs completed in Electoral Area E represented a **High** wildfire threat rating class, characterized by Douglas-fir stands (C-7) with a moderate density (600-900 sph). Many of these stands were overall representative of a C-7 stand structure, however with a higher density overstory and/or understory than the ideal fire-maintained C-7 structure. Nearly 20% of areas assessed were classified as a **Moderate** wildfire threat rating. These areas were represented by lower density mixedwood stands (<400 sph) or open grassland fuels. Areas classified as a **Low** wildfire threat were representative of more typical fire-maintained C-7 or M-1/2 stand structure, consisting of lower density understory and overstory.

The local WTA sample results completed within the WUI differ from the spatially-driven PSTA analysis outputs for Electoral Area E, where just over 40% of the WUI was classified as High, and 10% classified as Moderate (see Section 4.3). This underscores the importance of field assessment and verification when determining local wildfire threat and potential fire behaviour. Overall, forested areas within Electoral Area E were best represented as a High wildfire threat due to the presence of moderate stem densities in conifer-dominant stands.



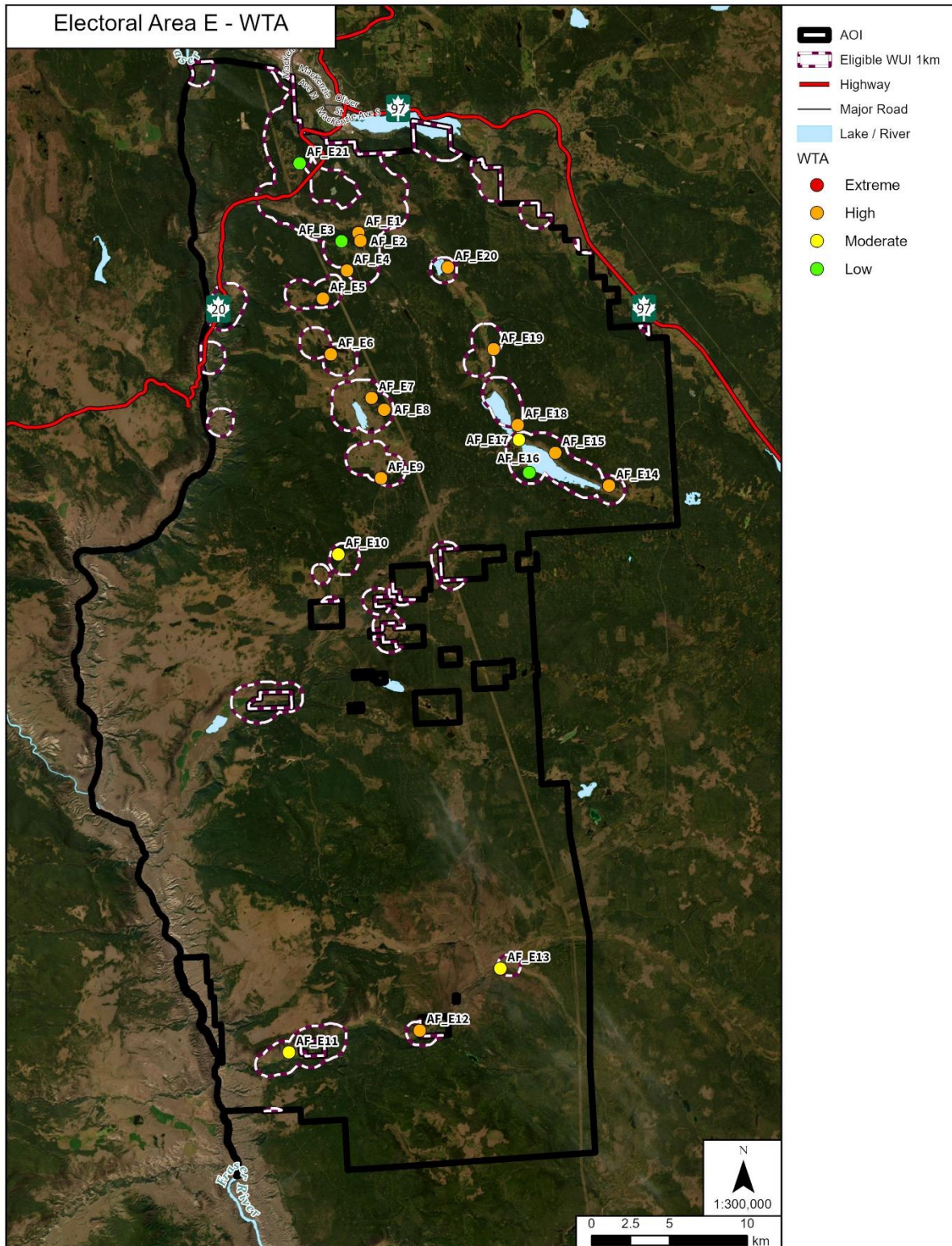


Figure 19: Wildfire Threat Assessments completed on provincial crown land within the WUI throughout Electoral Area E



## 5.0 FireSmart Disciplines

This CWRP is designed to comprehensively plan for all aspects of community wildfire planning by structuring strategies based on the seven FireSmart disciplines:

1. Education
2. Legislation and Planning
3. Development Considerations
4. Interagency Cooperation
5. Cross – Training
6. Emergency Planning
7. Vegetation Management

Each FireSmart discipline and their role in resiliency planning for the Cariboo Regional District are outlined in the subsequent sections below.<sup>28</sup>

**NEW in 2024.** Starting in 2024 as per the *FireSmart Community Funding & Supports Program and Application Guide* (February 2024) it will be required for all applicants to have the following FireSmart components developed/active in their community:

- FireSmart Position
- Community FireSmart and Resiliency Committee
- Current Community Wildfire Resiliency Plan<sup>29</sup>

The purpose of the FireSmart Coordinator is to ensure that FireSmart activities are supported, developed, and implemented in accordance with Provincial guidelines as well as with the direction and policy provided by the Regional District. FireSmart Coordinators are an integral part of wildfire risk reduction and act as the main point of contact linking local government, the public, and the provincial FireSmart Program. The FireSmart Coordinator is responsible for organizing and implementing the action items and initiatives identified within this CWRP.

<sup>28</sup> For more information on the BC FireSmart program, visit: <https://firesmartbc.ca/>

<sup>29</sup> For more information regarding FireSmart Community Funding & Supports Program visit: <https://www.ubcm.ca/cr/firesmart-community-funding-supports>

## 5.1 Education

Public education and outreach efforts help community members learn about wildfire and its potential impacts to their communities. In addition, these efforts should be designed to help individuals understand their role in taking action to reduce risk. Education and outreach activities are designed for all groups to benefit, including elected officials, community planners, residents, visitors, businesses, land managers, first responders, and more.

**Goal:** This CWRP aims to establish effective FireSmart educational activities and strategies so community members within CRD Electoral Area E understand the potential risk of interface wildfire and can play an active role to reduce that risk.

**Context:** The CWRP is only successful if community members and stakeholders are collectively engaged in taking action to reduce wildfire risk at the individual and community level. To enhance community engagement and education, several outreach tools and tactics can be employed, including:

- Hosting community FireSmart events including:
  - Wildfire Community Preparedness Day,
  - Farm and Ranch Wildfire Preparedness workshop,
  - Neighbourhood Champion workshop,
  - FireSmart booths at community events,
  - Wildfire season open houses at fire halls.
- Distributing informational pamphlets and promotional items to residents during public events.
- Utilizing social media platforms to share FireSmart resources, tips and updates.
- Collaborating with local schools to integrate the FireSmart BC Education Program into curriculum or extracurricular activities.
- Conducting FireSmart Home Assessments or Farm and Ranch Assessments for private landowners and providing personalized recommendations for wildfire mitigation measures.
- Supporting neighbourhoods in receiving FireSmart Neighbourhood Recognition.

**Current Status:** The Cariboo Regional District has been working on building their FireSmart education program. The CRD website has a webpage dedicated to sharing FireSmart resources, initiatives being undertaken by the CRD, and requests to have a free FireSmart Home Ignition Zone (HIZ) Assessment completed for private properties. The CRD currently has a full-time FireSmart coordinator who has undertaken a number of FireSmart education and engagement activities and initiatives. During the summer of 2025, a seasonal Junior FireSmart Coordinator was also hired to help implement FireSmart engagement activities. The current CRD FireSmart Education Program includes:

- Completing FireSmart HIZ Assessments for property owners throughout the CRD,
- Attending various community events and gatherings with a FireSmart booth or presentation (Farmer's Markets, Farm Prep Days, etc.),
- Organizing FireSmart public engagement events based on public requests,

- Advertising FireSmart resources and events on the CRD website and through the CRD social media coordinator,
- Implementing a summer youth program and FireSmart library program.

The most successful component of the CRD's FireSmart Education Program to date has been requests by residents for completion of a FireSmart HIZ Assessment. The FireSmart Coordinator's goal for 2025 was to gain interest from 100 homeowners to complete HIZ Assessments. Over 90 homeowner HIZ Assessment requests were received, and over 50 have been completed to date. Living in a fire-prone region, many CRD residents are cognizant of the hazards around their homes and have shown genuine interest in implementing FireSmart recommendations. Overall, interactions during the FireSmart HIZ Assessments have been positive and important one on one learning opportunities with residents.

Residents are also offered the option to have a follow up FireSmart HIZ Assessment completed after they have implemented recommendations from the initial assessment; a few follow up assessments have been requested to date. A common barrier for residents wanting to implement FireSmart activities around their properties has been the financial burden of retrofit projects, as well as limited resources for remote areas (skills, machinery, building materials, etc.). There is a large proportion of aging or vulnerable populations throughout the CRD that are unable to undertake FireSmart activities on their own. Currently, the only incentive offered by the CRD to incentivize or help subsidize the financial costs to private property owners completing FireSmart activities is through the waiving of tipping fees to offload wood waste generated from FireSmart activities. Opportunity exists for the CRD to explore additional FireSmart incentive programs.

To date, there have been no communities or neighbourhoods within the CRD that have received FireSmart Canada Neighbourhood Recognition. The CRD FireSmart Coordinator has promoted the recognition program and is keen to support neighbourhoods in their journey towards receiving recognition, however, there have been program requirements that have proven difficult for neighbourhoods to navigate and coordinate around.

The CRD has previously offered "Bin Days" for communities, where logs from vegetation and tree removal on private property are picked up for free and brought to the pulp mill in Quesnel. The CRD landfill and transfer station sites are currently over capacity for accepting wood/vegetation waste. As a result, transporting chipped or whole biomass to these sites is not currently a feasible option. Alternative opportunities to assist in vegetation removal from private properties are currently being explored.

Overall, public engagement throughout the CRD has been most successful with both the retiree age class and school-aged children. Efforts have been made by the FireSmart Coordinator to increase engagement and interest among youth and working age class residents. This includes creating fun and interactive displays for the FireSmart booth, handing out children's FireSmart promotional items, attending the Children's Festival, and implementing a FireSmart library program. Increasing overall engagement with residents of different age classes is a current priority for the CRD FireSmart Program.

**Actions:** The following are recommended action items for the CRD to further increase FireSmart awareness, education, and action within Electoral Area E communities.

Action Number	Action/Recommendation	Priority Level
<b>Action #1</b>	Read and understand this CWRP's identified risks and recommended actions.	Very High
<b>Action #2</b>	Develop a FireSmart public communication plan/strategy to effectively plan and monitor annual FireSmart educational strategies and activities for the entirety of the CRD.	Very High
<b>Action #3</b>	Continue to employ a full-time FireSmart Coordinator. This position runs all aspects of the FireSmart program and generally is in charge of actioning many aspects of this CWRP.	Very High
<b>Action #4</b>	Continue to organize and hold a variety of FireSmart events throughout the CRD. Event types include but are not limited to a Wildfire Community Preparedness Day, Farm and Ranch Wildfire Preparedness Workshop, Neighbourhood Champion workshop, or Fire Hall open house.	Very High
<b>Action #5</b>	Continue to encourage and promote residents to have a Local FireSmart Representative (LFR) complete a FireSmart Home Ignition Zone (HIZ) Assessment or Farm and Ranch Assessment for their home/property. Based on the outcome of the Assessments, encourage property owners to implement as many mitigation activities as possible.	Very High
<b>Action #6</b>	Promote and encourage all agricultural/ farm/ranch landowners to develop a <b>Farm/Ranch Wildfire Preparedness Plan</b> for their properties. These Wildfire Plans will allow farmers/ranchers to be better prepared to take effective action during wildfires, identify risk reduction priorities to complete such as removing fuels or setting up sprinklers, and share important information with those involved in wildfire response, such as the BCWS.	Very High
<b>Action #7</b>	Develop and offer a local FireSmart Rebate Program to residential property or homeowners that complete eligible FireSmart activities from their FireSmart HIZ Assessment. This provides incentive and assists with the financial barriers of implementing FireSmart activities on private land.	Very High
<b>Action #8</b>	Continue to waive tipping fees for FireSmart generated wood waste. Consider organizing Community Chipper Days/ Community Waste Disposal/ Bin Days for residents, particularly those that may have difficulty accessing the landfill (e.g. vulnerable populations). This will encourage and aid residents with removal of hazardous vegetation and debris around their homes.	High

Action Number	Action/Recommendation	Priority Level
<b>Action #9</b>	Inform communities of upcoming FireSmart events and other fire/emergency management related updates via a variety of communication platforms including social media groups, the CRD website, posters, community and school newsletters, etc.	High
<b>Action #10</b>	Promote and encourage neighbourhoods to work together to implement FireSmart activities at a neighbourhood level and apply for the FireSmart Canada's Neighbourhood Recognition Program. Once recognized, annually renew for FireSmart Recognition is required.	Moderate
<b>Action #11</b>	Install signage and displays related to FireSmart fuel treatment activities occurring throughout and nearby residential areas and areas of high recreational use.	Moderate
<b>Action #12</b>	Distribute Educational Materials to the public to support the development of prescribed fire and cultural burning programs.	Moderate
<b>Action #13</b>	Work with School Division 27 to incorporate the FireSmart BC Education Program at local schools. This includes promotional materials for contests, banners, and targeted education events at schools to promote the education program curriculum.	Moderate

## 5.2 Legislation and Planning

Legislation and Regulation can be a very effective tool for reducing wildfire risk on provincial crown lands and within the administrative boundaries of a local government or First Nation communities. Provincial acts and regulations provide the means for local governments and First Nation communities to implement wildfire risk reduction actions through bylaws.

**Goal:** The goal is to facilitate an understanding of how municipal/regional district, provincial, and federal legislation can either support or restrict the ability to implement local wildfire risk reduction policies and bylaws.

**Context:** Several types of provincial and federal legislation, including acts and regulations, play a role in supporting or influencing the CWRP process and implementation. A comprehensive list of existing relevant bylaws, provincial, and federal regulations and legislation is available in more detail in *Appendix F: Key Provincial and Federal Acts and Regulations, and Additional Resources for FireSmart Disciplines*.

Official Community Plans (OCPs) manage all aspects of local community planning and development and establish objectives and policies used to guide land use decisions. They are important planning documents for establishing proactive mitigation measures for local hazards such as wildfire through the establishment of objectives and policies, which may be the catalyst for defining development permit areas, and creating regulatory bylaws.

**Current Status:** The CRD has multiple relevant legally enforceable planning documents and local bylaws regulating community planning, development, and fire protection.

**Williams Lake Fringe Area Official Community Plan Bylaw No. 4782 (2013):** The Williams Lake Fringe Area OCP provides policies and objectives regarding land uses and servicing requirements in portions of Electoral Areas D, E and F surrounding Williams Lake. For Electoral Area E, this is limited to the South Lakeside, Esler Subdivision, Chilcotin Road Area, and Dog Creek Area communities. The remainder of the Electoral Area is not covered under an OCP.

Planning policies guide decisions to be made by the CRD Board of Directors when considering applications for various types of development. Wildfire is identified within the OCP as one of the land use constraints and objectives for which OCP policies have been structured to address. The following sections specifically pertain to wildfire:

- *Section 4.3.49-57 Environmental Management: Wildfire*

Highlights for objectives and policies under this section include the following:

- Areas of High Wildfire Probability (High, Very High and Extreme) are spatially delineated in Schedule F.
- Prior to undertaking any subdivision or land use development that will create four or more parcels or dwelling units within **any** interface wildfire probability area (Schedule F), the landowner shall provide the Regional District with a Wildfire Hazard Assessment Report for the proposed development, prepared by a Registered Professional Forester licensed in BC or an equivalent qualified professional. The Wildfire Hazard Assessment Report shall: assess the current wildfire hazard, assess conditions on the site and neighbouring lands, evaluate the proposed development for wildfire susceptibility, and provide FireSmart wildfire hazard mitigation recommendations to reduce the hazard of wildfire for the land and buildings. The recommendations of the Wildfire Hazard Assessment Report shall be implemented during development and written into a restrictive



- covenant to be registered on a property title advising the property owner of the ongoing responsibility to manage their land and buildings in accordance.
- For any subdivision or land use development that will create fewer than four parcels or dwelling units in a high, very high and extreme wildfire probability area, and for any subdivision or land use development in a moderate wildfire probability area (as identified by the relevant provincial agency), the property owner shall register a standard restrictive covenant on the property title encouraging land owners to use FireSmart wildfire mitigation practices for building construction and land management to reduce the wildfire hazard in their development.

Additionally, the OCP allows for the *Development Approval Information Bylaw No. 4685 (2011)*, which applies to all lands within the OCP Bylaw area, the authority to require an applicant to provide information on the impact of the development that is the subject of the application. The Development Approval Information Bylaw specifies the matters for which additional on-site and off-site information may be required, including issues such as an assessment of the wildfire interface.

***Williams Lake Fringe and 150 Mile House Area Zoning Bylaw No. 3502 (1999)***: This Zoning Bylaw establishes land use regulations and provisions for the Williams Lake Fringe and 150 Mile House Planning Area. The Williams Lake Fringe and 150 Mile House Planning Area contains portions of Electoral Areas D, E and F in the Cariboo Regional District. For Electoral Area E, this includes the areas referred to as Dog Creek, the Esler Subdivision and Chimney Valley which surround and are located outside of the limits of the City of Williams Lake.

***Central Cariboo Area Rural Land Use Bylaw No. 3503 (1999)***: The Rural Land Use Bylaw (RLUB) defines the regulations and provisions of the Cariboo Regional District Board of Directors respecting land use and development in the areas of Electoral Area D, E, and F not covered under the 150 Mile Area and Williams Lake Fringe Area OCPs. The current RLUB does not establish any regulations pertaining to wildfire hazard in land use or development planning.

***Cariboo Regional District Untidy and Unsightly Premises Regulatory Bylaw No. 4628 (2011)***: Identifies the legal requirement for property owners to maintain tidy and sightly properties and manage accumulation of filth, discarded materials, rubbish or unsightly materials of any kind. This Bylaw could be further bolstered and utilized to enforce FireSmart principles relating to flammable debris located in the first 10 metres of homes.

**Actions:** The CRD should consider developing and implementing additional local regulatory requirements relating to planning for Electoral Area E that incorporates further wildfire risk reduction principles:

Action Number	Action/Recommendation	Priority Level
Action #14	Ensure that going forward, planning and development throughout the CRD considers wildfire risk in all aspects. This includes ensuring all local emergency and development plans and bylaws are developed, updated, or amended to align with wildfire risk reduction and FireSmart principles.	Very High
Action #15	<p>Amend the Williams Lake Fringe Area OCP sections pertaining to wildfire policies and objectives and consider including the following:</p> <ul style="list-style-type: none"> <li>Establishing and writing into Bylaw, Wildfire Development Permit Areas that may require development permit approval based on FireSmart design. This will help integrate wildfire hazard mitigation into regulatory planning processes.</li> </ul>	High

Action Number	Action/Recommendation	Priority Level
	<ul style="list-style-type: none"> <li>Update Wildfire Probability mapping (Schedule F) to reflect changes in land ownership, development, and vegetation on the landscape. Utilize updated mapping for developing Wildfire DPAs.</li> <li>Include FireSmart design requirements for single parcel/building development.</li> </ul>	
<b>Action #16</b>	<p>To assist the CRD in covering Wildfire Hazard DPA administrative permitting costs, update Development Procedures and Fees Bylaw 5458 to:</p> <ul style="list-style-type: none"> <li>include 'wildfire hazard' as item (e) in Section 4; and part of the list in Section 8(c);</li> <li>set fees for the processing and approval of wildfire hazard assessment and post-development inspection reports; and</li> <li>stipulate the amount of holdback monies held by the CRD to be released upon compliance</li> </ul>	<b>High</b>

### 5.3 Development Considerations

Development decisions, such as land use types, structure density, road patterns, and other considerations, shape the built and natural environments. These decisions can bring lasting impacts to the WUI and wildfire risk by affecting public and first responder safety and survivability of homes, critical infrastructure, and other community features. Considering these factors early in the development process can reduce wildfire risk to life safety and property.

**Goal:** To utilize regulatory and administrative tools to guide new development and increase the number of homes and infrastructure compliant with FireSmart principles.

**Context:** In BC, communities can establish Development Permit Areas (DPAs) that incorporate wildfire risk into construction and development. This tool can effectively enhance wildfire preparedness and mitigation by addressing development factors like subdivision layouts, fire-resistant building materials, and landscaping. Wildfire Hazard Development Permit Areas are typically delineated in fringe areas around a community where development occurs within or near the wildland urban interface. Development considerations could include the following:

- **Wildfire Hazard Assessment:** Require completion of a wildfire hazard assessment by a qualified professional (e.g. Registered Forest Professional) prior to the development of new neighbourhoods, subdivisions, or primary residences.
- **Landscaping:** Utilize FireSmart approved vegetation and spacing in landscaping within the Home Ignition Zones. Prohibit the use of cedar hedging as a form of privacy screening.
- **Building Materials:** Utilize fire-resistant building materials and construction techniques recommended by FireSmart, such as non-combustible roofing materials, fire-rated siding, and ember-resistant vents.
- **Community Planning:** Integrate FireSmart principles into community planning processes to promote wildfire-resilient design and bring the overall risk of wildfire to acceptable levels for neighbourhoods and developments.

**Current Status:** The Williams Lake Fringe Area OCP sections 4.3.49 through 4.3.57 describes objectives and policies to regulate development within the wildland urban interface. However, the mapped Wildfire Probability area (Schedule F) is out of date and needs to be updated to reflect current wildfire hazard conditions. Additionally, although the framework is in place within the Williams Lake Fringe Area OCP to support a Wildfire Development Permit Area (DPA), this has not yet been established and written into bylaw.

Additionally, the Central Cariboo Area Rural Land Use Bylaw covering portions of Electoral Area D outside of the Williams Lake Fringe Area does not contain any policies regulating development within rural or settlement areas that pertains to wildfire hazard.

The *Cariboo Regional District Development Approval Information Bylaw No. 5008 (2016)* does stipulate that, where an OCP identifies lands in which development approval information is required, the Manager of Planning Services may require a development approval report identifying susceptibility to wildfire, from conditions both on and offsite,

and specify ways to reduce wildfire hazard and wildfire risk. However, it is unclear the circumstances for which this may be required or professional accreditation required to develop such reports.

In addition to new developments, it is important to assess and address the vulnerability of existing critical infrastructure, facilities, and homes to wildfire. The state of the structure in question and the immediate 30-meter vicinity is crucial in determining the likelihood of ignition and potential damage from wildfire. FireSmart BC has developed Hazard Assessments for both Critical Infrastructure (CI) and the Home Ignition Zone. The assessments should be undertaken by an individual who has the appropriate knowledge and experience in wildfire vulnerability, such as a Local FireSmart Representative (LFR). Recommendations from the assessments can then be implemented to help reduce the spread, intensity, and associated damages to structures from wildfire. To date, limited critical infrastructure owned and operated by the CRD has had a FireSmart CI Assessment completed or FireSmart activities implemented. CI owned and operated by the CRD includes fire halls, landfills, and water and sewage systems.

**Actions:** The following are recommended action items regarding incorporating FireSmart and wildfire hazard into new development considerations and existing infrastructure.

Action Number	Action/Recommendation	Priority Level
<b>Action #17</b>	Complete FireSmart Critical Infrastructure Assessments on all CRD owned Critical Infrastructure (CI) within Electoral Area E, such as the transfer stations/landfills, Russet Bluff water system and the Esler Sports Complex.	Very High
<b>Action #18</b>	Once a FireSmart Critical Infrastructure Assessment has been completed, implement FireSmart recommendations and mitigation activities resulting from the completed Assessments with the goal of reducing hazard scores.	High
<b>Action #19</b>	Consider amending the <i>Central Cariboo Area Rural Land Use Bylaw No. 3503</i> to include land use and development objectives, policies, and/or regulations pertaining to wildfire hazard for various types of development. Examples include: <ul style="list-style-type: none"> <li>• Error! Reference source not found.</li> <li>III. FireSmart performance-based exterior “finish/design” and/or landscaping requirements for residential building development in rural and/or settlement areas, such as exterior materials, sprinkler protection systems, etc.</li> <li>• Development setback provisions and regulations pertaining to forested areas in rural and/or settlement areas.</li> </ul>	High
<b>Action #20</b>	Revise the Development Permit application and approval process to ensure the following: <ul style="list-style-type: none"> <li>• Bolster language within the Development Approval Information Bylaw 5008 pertaining to wildfire hazard assessment reports.</li> <li>• clearly stipulate guidelines or requirements for development approval such as creating FireSmart development guidelines, or creating a terms of reference to ensure standards for</li> </ul>	High

	wildfire hazard assessment reports required for new development.	
--	--	--

It takes the collaborative efforts of multiple stakeholders working together to achieve a fire resilient community. These people include the local fire departments, local government staff, elected officials, First Nations representatives, industry representatives and provincial government residents in your area. Individually they are responsible to their own organizations, but all the stakeholder organizations are dependent upon each other to develop an effective Community Wildfire Resiliency Plan and undertake a successful wildfire response.

## 5.4 Interagency Cooperation

**Goal:** To establish and maintain collaborative relationships amongst the Cariboo Regional District staff and key emergency response and management partners, including municipal Fire Departments and emergency preparedness staff, local First Nations, BC Wildfire Service, EMCR, Ministry of Forests, and other stakeholder groups to achieve a more wildfire resilient region.

**Context:** As of 2024, the CRI FCFS Program required all applicants to participate in a *Community FireSmart and Resiliency Collaborative* (CFRC) in order to receive additional funding through the program.<sup>30</sup> This requirement for funding was implemented upon recognition of the importance of collaboration in emergency preparedness and response between various partners, agencies, and stakeholders sharing the landbase. Understanding the roles and responsibilities different groups play helps streamline wildfire preparedness and emergency response efforts.

The Wildfire Resiliency and Training Summit is an annual conference hosted by FireSmart BC that brings together wildfire practitioners from across BC. Attendees range widely from fire department chiefs and local government emergency management staff to provincial government staff, BC Wildfire Service, First Nations representatives, and forestry consultants. Currently under the CRI FCFS Program, funding is available for up to four local government staff (including fire departments) to attend the Wildfire Resiliency and Training Summit annually.

**Current Status:** The Cariboo Regional District has an active Community Wildfire Resiliency Committee comprised of key internal local government staff including the FireSmart Coordinator, Manager of Planning Services, Manager of Solid Waste, Chief Building Official, Manager of Intergovernmental Relations, Regional Fire Chief, Manager of Emergency Program Services, and Manager of Communications. The group meets quarterly to discuss local emergency preparedness priorities for the Regional District.

Additionally, staff from the CRD Emergency Program Services department sit on the Williams Lake & Area Wildfire Roundtable and the Quesnel and Area Wildfire Roundtable. These roundtable groups consist of a larger group of partners and stakeholders local to the applicable regions, including:

<sup>30</sup> For more information regarding FireSmart Community Funding & Supports Program visit: <https://www.ubcm.ca/cri/firesmart-community-funding-supports>

- Municipal governments
- Local First Nations governments
- Ministry of Forests
- Ministry of Water, Land and Resource Stewardship
- Ministry of Emergency Management and Climate Readiness
- BC Wildfire Service
- Local forest licensees (major licensees, BC Timber Sales, woodlot licensees, community forests)
- Fire departments
- Other organizations, individuals or businesses that have infrastructure to protect, or resources or capacity to provide (e.g., agriculture organization, communications companies)

### 5.4.1 Indigenous Government Engagement Re: Interagency Cooperation

Engagement sessions that took place with the Stswecem'c Xget'tem, Esk'etemc, and Williams Lake First Nations highlighted important opportunities for the CRD to cooperate with each First Nation to improve *Interagency Cooperation* by strengthening partnerships and increasing transparency to better serve all residents. This relationship building is key for addressing large scale wildfire emergency preparedness and response within the region. Currently, the opportunities for *Interagency Cooperation* as discussed during engagement session, includes:

- **Fire Department Mutual Aid Agreements:** During engagement sessions, conversations took place around fire department capacities and interagency cooperation, to better support one another during large and/or multijurisdictional fire events. Implementing mutual aid agreements between interagency fire departments, where applicable, helps to increase opportunities for coordinated response, training, sharing of resources and expanding local knowledge. The CRD should continue to explore mutual aid agreements with interagency fire departments, where applicable, and maintain and support the ones currently in place.
- **Community Wildfire Roundtables Participation:** Discussions around participation in ongoing planning processes identified current Community Wildfire Roundtables as an opportunity to bring together individuals and organizations responsible for different aspects of wildfire preparedness and risk reduction within a region, supporting good coordination and communication. The Williams Lake and Area Roundtable is currently attended by Williams Lake First Nation, Stswecem'c Xget'tem First Nation, Esk'etemc First Nation and the CRD, among many other organizations.
- **Future CWRP Engagement:** Esk'etemc, Stswecem'c Xget'tem, and Williams Lake First Nations are each currently at various stages of wildfire resiliency planning. Both Williams Lake and Esk'etemc First Nations have Community Wildfire Preparedness Plans (CWPPs) and Stswecem'c Xget'tem expressed being familiar with the CWRP process. All First Nations have expressed interest in applying for funding to develop updated CWRPs for their communities in the coming years. Future engagement opportunities during the development of these CWRPs can identify opportunities for coordinated efforts to treat and manage adjacent lands and further interagency cooperation.



**Actions:** The following actions are recommended for continuity of successful interagency cooperation:

Action Number	Action/Recommendation	Priority Level
<b>Action #21</b>	Continued active participation in the Williams Lake & Area Community Wildfire Roundtable to work towards effective and efficient emergency planning, vegetation/fuel management, and communication protocols surrounding the Williams Lake area. The established Roundtable acts as the Community FireSmart and Wildfire Resiliency Collaborative that is required to receive ongoing CRI funding for FireSmart and wildfire risk reduction activities.	Very High
<b>Action #22</b>	Participate in an integrated fuel management / prescribed fire planning table in collaboration with representatives from the Ministry of Forests Cariboo-Chilcotin District, BC Wildfire Service Cariboo Fire Centre, local First Nations, municipal governments (Williams Lake, Quesnel, 100 Mile House), BC Parks, and local forest licensees (First Nations Woodland License, Community Forest, and Woodlot License tenure holders).	Very High
<b>Action #23</b>	Provide Indigenous cultural safety and humility training to emergency management personnel in order to more effectively partner with, and provide assistance to, Indigenous communities for both wildfire prevention and suppression.	Very High
<b>Action #24</b>	Send staff from the CRD Emergency Program Services, Protective Services, or other relevant local government departments to attend the annual Wildfire Resiliency and Training Summit.	Moderate

## 5.5 Cross-Training

Wildland-Urban Interface resiliency planning and incident response draw on many different professions who do not typically work in wildfire environment. Cross-training of fire fighters, public works staff, utility workers, local government and First Nations administration, planning and logistics staff, and other key positions will help support the development of comprehensive and effective wildfire risk reduction planning and activities, as well as a safe and effective response.

**Goal:** Develop a diverse skill set within local government, community members, Fire Departments, etc. to build redundancy and facilitate understanding across individuals/groups engaged in wildfire preparedness and response.

**Context:** Cross training helps build relationships between different groups/agencies/organizations, identifies areas of strength and weakness in existing emergency operations and processes, and ultimately enhances emergency preparedness. Currently, a number of cross training courses are available to local government staff and fire department personnel through UBCM's CRI funding program. As funding programs are subject to change, it is important to check for available cross-training courses annually.

Examples of available training courses for fire department members include:

- **Wildfire Risk Reduction Basics Course** - free, online course for non-forest professionals that provides an introduction to the key concepts to minimize the negative impacts of wildfires in BC.
- **Fire Life and Safety Educator** - public education course for fire safety education.
- **ICS-100 (Incident Command System)** - introduction to an effective system for command, control, and coordination of response at an emergency site.
- **S-100** - Basic fire suppression and safety and S-100A (annual refresher).
- **S-185** - Fire entrapment avoidance and safety.
- **SPP-WFF1** - Wildland Firefighter Level 1 (includes S100, S-185, and ICS-100).
- **Wildland Structure Protection Program (WSPP-115)** - training for structure protection unit crews and WSPP-FF1(train the trainer).
- **S-231** - Engine Boss (training for structure protection program in a WUI event).
- **SPP-115** - Structure Protection Program (training for structure protection within the WUI).
- **WSPP-WFF1** - Trainer (train the trainer for WFF1).

Cross-training opportunities also exist for local government emergency management personnel and the FireSmart Coordinator position. Eligible training courses available to these personnel include:

- **Local FireSmart Representative (LFR) training** – free online course to enhance understanding of current Wildland Urban Interface concepts and wildfire hazard assessments.
- **Wildfire Mitigation Program** – Wildfire Mitigation Specialist (WMS) training for new applicants to the WMP program.
- **Wildfire Mitigation Specialist 'Train the Trainer'** - This course is available for active WMS to become a certified WMS trainer that can instruct WMS training to staff within their community or neighbouring communities.

- **Introduction to Emergency Management in Canada (EMRG-1100)** - Basic concepts and structure of emergency management.
- **ICS-100 (Incident Command System)** - introduction to an effective system for command, control, and coordination of response at an emergency site.
- **FireSmart BC Landscaping Course** - free online course suitable for public works, lands, and/or parks staff.

**Current Status:** All CRD Volunteer Fire Departments (VFDs), including the 150 Mile House Fire Department, covering a portion of Electoral Area E, complete regular training for two hours each week. The Central Cariboo mutual aid agreement includes the Wildwood, 150 Mile House and Williams Lake Fire Departments, allowing for a more streamlined mutual response to emergencies and opportunity for joint training events and relationship building between departments. Additionally, certain individuals withing CRD VFDs have participated in some wildland suppression cross training events. Personnel receiving wildland fire specific training is decided on at the individual department level, based on their capacity and need.

**Actions:** The following are recommended action items relating to FireSmart and wildfire response cross training

Action Number	Action/Recommendation	Priority Level
<b>Action #25</b>	<p>Provide cross-training opportunities to CRD Emergency Program Services and Protective Services staff, and other applicable personnel to further build capacity and redundancy within and between departments. Examples of cross training courses include:</p> <ul style="list-style-type: none"> <li>• Local FireSmart Representative (LFR) training</li> <li>• FireSmart BC Farm and Ranch training (required in order to conduct Farm and Ranch Assessments)</li> <li>• EMRG-100 - Introduction to Emergency Management in Canada</li> <li>• ICS-100 - Incident Command System</li> </ul>	<b>High</b>
<b>Action #26</b>	<p>Provide ongoing cross-training opportunities for local firefighters in the CRD Volunteer Fire Departments, including the 150 Mile House VFD. Examples of wildfire suppression training courses include:</p> <ul style="list-style-type: none"> <li>• S-100 – Basic fire suppression and SafetyS-185 – Fire entrapment avoidance and safety</li> <li>• ICS-100 – Incident Command System introduction</li> <li>• SPP-WFF1 Wildland Firefighter Level 1 (includes S-100, S-185, ICS-100)</li> <li>• WSPP-115 - Wildland Structure Protection Program (training for structure protection unit crews)</li> </ul>	<b>Moderate</b>
<b>Action #27</b>	<p>Identify if there are any established volunteer fire fighters within the CRD who have a strong interest in training to become prescribed fire practitioners. Courses and training have become available for skilled fire practitioners to expand their skills and knowledge towards becoming conversant in the use of prescribed fire for ecological restoration and wildfire prevention.</p>	<b>Moderate</b>

## 5.6 Emergency Planning

Community preparations for a wildfire emergency requires a multi-pronged approach. Individuals and agencies need to be ready to react by developing plans, mutual-aid agreements, resource inventories, training, and emergency communication systems. All of these make it possible for a community to respond effectively to the threat of wildfires.

**Goal:** The goal of emergency planning is to prepare the community to respond safely and effectively, in partnership with local first response agencies and local and regional authorities to wildfire events.

**Context:** Emergency management programs should focus on the four pillars of emergency management planning:

1. Prevention and mitigation,
2. Emergency preparedness,
3. Response activities, and
4. Recovery.

As observed in recent busy fire seasons, simultaneous wildfire emergencies across the province can strain resources, leading to shortages in heavy equipment, BCWS staff, and contractors. Resource availability may be severely limited or scarce during such times, necessitating the triage or prioritization of emergencies provincewide. Therefore, local governments, partners, and individuals must be prepared and proactive in their response efforts. Comprehensive and apt Emergency Response Plans are a critical first step for communities to prepare for a large emergency event.

**Current Status:** The current CRD Emergency Plan was developed in 2006. It provides guidance and direction for district staff to follow in the event of an emergency within the CRD. The Hazard Risk and Vulnerability Analysis, which identifies wildland and interface fires as being the highest risk emergency within the CRD, provides clarification regarding the levels of municipal, provincial and federal response to emergencies, information on roles and responsibilities for CRD departments during an emergency, and evacuation protocols.

In 2023, the new *Emergency and Disaster Management Act* (EDMA) came into force, replacing the previous *Emergency Program Act*. To support the new legislation, the provincial government is updating and developing regulations in consultation and cooperation with First Nations. The CRD is currently awaiting finalization of the new EDMA Regulations to update their current Emergency Management Plan and ensure alignment with the most recent legislation. In preparation, they have increased their engagement and collaboration with local First Nations and municipal governments.

### 5.6.1 Indigenous Government Engagement Re: Emergency Planning

Effective emergency planning and response to wildfire at a regional level will require strong communication between governments and parties involved. Engagement session that took place with the Stswecem'c Xget'tem, Esk'temc, and Williams Lake First Nations highlighted opportunities for the CRD to cooperate with each First Nation to increase and improve *Emergency Planning* by identify and creating efficiencies and coordinating emergency response efforts

to better serve all residents. Currently, the opportunities for coordination and joint emergency planning between as discussed at each engagement session, includes:

- **Communication/Collaboration Agreements for Emergency Response:** During engagement sessions, CRD staff expressed interest in developing emergency response agreements with each Nation to ensure consistency of notification and/or collaboration during an emergency event. Each Nation agreed that improving lines of communication through the development of a formal agreement would improve emergency management capacity. Each Nation provided contact information to the CRD for the appropriate personnel to begin to create these agreements.
- **Cultural Understanding and Sensitivities for Evacuations:** During engagement sessions, the CRD inquired about opportunities to better support each Nation during evacuation events by better understanding potential cultural safety considerations for evacuees. Through Emergency Support Services, the CRD is working with each First Nation to identify and understand specific cultural sensitivities and create the appropriate supports to reduce negative impacts and trauma associated with evacuation alerts, orders and return to communities.
- **Culturally Informed Map Outputs:** During engagement sessions, the CRD asked if each nation was interested in adding culturally informed map outputs, in addition the contemporary outputs on maps created and utilized by the CRD. Each First Nations identified in their engagement session that they would be interested in collaborating with the CRD to develop culturally informed map outputs for the CRD to better understand the traditional names of significant sites, to strengthen relationships, and increase understanding during emergency planning and response efforts.
- **After-Action Reviews:** During the engagement session with Williams Lake First Nation, when asked about involvement in recovery planning of After-Action Reviews, members stated that they would like to continue to be invited to these events, as in the past, to share information, ideas, and provide feedback.

**Actions:** The following are recommended action items to improve emergency planning and preparedness relating to wildfire:

Action Number	Action/Recommendation	Priority Level
Action #28	Update the CRD Emergency Plan to reflect updated emergency legislation, area demographics, and emergency planning from neighbouring First Nations and local governments.	Very High
Action #29	Ensure strong emergency communication strategies are developed and maintained between the CRD and local First Nations, including the Stswecem'c Xget'tem and Esk'etemc Nations within Electoral Area E. This includes maintaining living databases of appropriate contacts within each Nation. Nations should be contacted regarding emergency wildfire events occurring on their traditional territory. This will ensure the Nation is informed and involved in emergency planning and response as it relates to their members, lands, and values.	Very High
Action #30	During emergency planning, consider the number of residents throughout Electoral Area D that may be more vulnerable or at higher risk during an emergency evacuation event due to factors such as:	Very High

Action Number	Action/Recommendation	Priority Level
	<ul style="list-style-type: none"> <li>Unreliable cell phone coverage or internet bandwidth resulting in delayed or unsuccessful communication,</li> <li>iii. <ul style="list-style-type: none"> <li>Residents who are elderly, have limited mobility, or may require additional support during an evacuation.</li> </ul> </li> </ul>	
<b>Action #31</b>	Apply for UBCM's Public <i>Notification and Evacuation Route Planning</i> funding stream and assess areas throughout the Cariboo Region that are particularly vulnerable due to isolation, limited evacuation routes, etc. Develop a comprehensive evacuation plan that thoroughly considers evacuation options and includes an inventory of private roads and potential egress routes.	High
<b>Action #32</b>	Promote and encourage all Electoral Area E residents to subscribe to the CRD's emergency public notification system, VoyentAlert! Emergency notifications can be delivered via email or phone. These notifications are critical to ensuring residents are receiving the same important information regarding emergencies impacting their area.	High
<b>Action #33</b>	Organize and/or participate in cross-jurisdictional meetings, tabletop exercises, or mock scenarios specifically focused on wildfire preparedness in the Central Cariboo Region. This should occur in collaboration with emergency management staff from local First Nations and neighbouring municipal governments. For Electoral Area E, this includes Stswecem'c Xget'tem, Esk'etemc, Williams Lake First Nations and the City of Williams Lake.	High
<b>Action #34</b>	Continue with the Operational Community Liaison Program through the CRD's Emergency Operations Centre.	Moderate
<b>Action #35</b>	Assess and inventory FireSmart Structure Protection equipment located within the 150 Mile House Fire Department. It is recommended that Fire Departments have functioning Structure Protection Trailers, where feasible. Apply for funding to purchase any missing equipment to complete a fully stocked Structure Protection Unit.	Moderate



## 5.7 Vegetation Management

The general goal of vegetation management is to reduce the potential wildfire intensity and ember exposure to people, infrastructure, structures and other values through manipulation of both the natural and cultivated vegetation that is within or adjacent to a community. A well-planned vegetation management strategy that is coordinated with development, planning, legislation and emergency response wildfire risk reduction objectives can greatly increase fire suppression effectiveness and reduce damage and losses to structure and infrastructure.

**Goal:** Proactively manage vegetation at multiple scales such as the Home Ignition Zone, Community Zone and Landscape Zone to reduce the potential wildfire intensity and ember exposure to people, infrastructure, and other values.

**Context:** Fuel management, also referred to as vegetation management or fuel treatment, is an important element of wildfire risk reduction within the WUI. The primary objective of fuel management treatments is to reduce the fuels available to burn and alter aspects of wildfire behaviour to allow for safer and more effective suppression strategies.

Over 30% of the one kilometre WUI area for throughout Electoral Area E is occupied by private land parcels, including large rural lots, in which funded fuel management treatments are ineligible. Completing fuel management treatments on provincial crown land without similar wildfire risk reduction activities and treatment on adjacent private land will ultimately reduce the effectiveness of those fuel treatments. This highlights the critical importance of private landowners implementing FireSmart activities on their homes/structures and extending out into the Immediate, Intermediate, and Extended Zones. This is particularly important for large, forested private land parcels often found in rural communities.

### 5.7.1 FireSmart Landscaping (Residential and Critical Infrastructure)

FireSmart landscaping is the removal, reduction, or conversion of flammable plants (such as landscaping for residential properties, parks, open spaces, and critical infrastructure) in order to create more fire – resistant areas in the Home Ignition Zone around homes, structures, and infrastructure. The *FireSmart BC Landscaping Guide*<sup>31</sup> is an excellent tool to help residents and planners make informed choices about how to manage their lawns and gardens to increase resilience to wildfire on their properties. The guide provides a diverse list of fire-resilient plants suitable for different areas of the Province based on cold-hardiness, drought tolerance, and avoidance of harmful invasive species. Additionally, it provides tips for spacing and pruning of vegetation, mulch considerations, and maintenance.

Vegetation management guidelines at the residential scale are further delineated by the FireSmart priority zones. Please refer to Appendix C for guidelines within each priority zone.

<sup>31</sup> [https://firesmartbc.ca/wp-content/uploads/2021/04/FireSmartBC\\_LandscapingGuide\\_Web\\_v2.pdf](https://firesmartbc.ca/wp-content/uploads/2021/04/FireSmartBC_LandscapingGuide_Web_v2.pdf)

### Critical Infrastructure

FireSmart BC has developed a FireSmart Critical Infrastructure (CI) Hazard Assessment Form<sup>32</sup> for assessing the vulnerability of critical infrastructure to wildfire. Results of the assessment can help provide mitigation recommendations to enhance wildfire resiliency, including upgrades to structure components or vegetation management in the Ignition Zones surrounding the structure. In many cases, the assessment and subsequent mitigation may extend beyond the legal land parcels on which the critical infrastructure occupies and may require collaboration with adjacent land managers or landowners. Completion of FireSmart Critical Infrastructure Hazard Assessments on CI identified for the CRD was beyond scope of this CWRP project; however, an important next step would be to complete FireSmart Assessments on the highest priority values throughout Electoral Area E.

### 5.7.2 Cultural Sites and Green Spaces

The FireSmart Cultural Sites and Green Spaces Assessment is a qualitative process that is intended for assessing vulnerability of cultural sites and green spaces<sup>33</sup>. These can include sacred or traditional use sites, cultural features, parks, cemeteries, trails, recreation features, and greenways. Implementing FireSmart activities in cultural sites and green spaces (CSGS) involves managing vegetation and adopting fire-resistant landscaping practices to reduce wildfire risk and enhance resilience. FireSmart vegetation management focuses on intentionally removing or reducing flammable plants and vegetation, both natural and cultivated. This minimizes potential fuel sources, lowers wildfire intensity, and decreases overall risk in CSGS from embers and flames.

---

<sup>32</sup> [https://firesmartbc.ca/wp-content/uploads/2021/04/07.23.24\\_FireSmart\\_CriticalInfrastructureHazardAssessmentForm.pdf](https://firesmartbc.ca/wp-content/uploads/2021/04/07.23.24_FireSmart_CriticalInfrastructureHazardAssessmentForm.pdf)

<sup>33</sup> FireSmart Cultural Sites and Green Spaces Assessment. Chrome. [https://firesmartbc.ca/wp-content/uploads/2023/08/09.05.23\\_FireSmartBC\\_AssessmentandDesign.pdf](https://firesmartbc.ca/wp-content/uploads/2023/08/09.05.23_FireSmartBC_AssessmentandDesign.pdf)



Completing FireSmart CSGS Assessments was beyond the scope of this CWRP. However, funding is currently available for FireSmart activities within these spaces should the CRD be interested in implementing FireSmart landscaping in any of their community parks, recreation trails, or other important green spaces. Please refer to the most recent CRI Program Guide<sup>34</sup> for requirements and eligibility of CSGS projects. A *Checklist for CRI Requirements for Fuel Management Prescription*<sup>35</sup> is required to be completed before CSGS Assessment is started (completed checklist must be submitted at time of application but the cost is an eligible expense provided the assessment is completed within six months prior to the date of application submission).

The Esler Sports Complex is a multi-sport complex with high recreational value located within the Esler neighbourhood. It contains numerous sports fields, forested walking trails, and a disc golf course. To date, some understory thinning has been completed within forested walking trail areas. Certain FireSmart activities under the CSGS funding may be eligible within the Sports Complex. Any park/green space that does not meet the criteria for a FireSmart CSGS Assessment and implementation of any recommended treatment or maintenance activities may be eligible instead for a fuel management prescription and treatment.

<sup>34</sup> CRI FireSmart Community Funding and Supports Program. <https://www.ubcm.ca/cri/firesmart-community-funding-supports>

<sup>35</sup> Checklist for CRI Requirements for a Fuel Management Prescription. <https://cdn.sanity.io/files/dymqkurm/production/71ae3accf458f282ed5d2c0cab00c4d144c48ff8.pdf>

### 5.7.3 Complete or Overlapping Fuel Treatment Units

#### Wildland Urban Interface Wildfire Risk Reduction Plans

In 2023, the Fox Mountain and South Lakeside Wildland Urban Interface Wildfire Risk Reduction (WUI WRR) Plan was completed for the fringe areas surrounding Williams Lake. The area included provincial crown land in portions of Electoral Area E, including the communities of South Lakeside, Esler, and Chimney Valley. In 2025, the Sheep Creek WUI WRR Plan was completed for the area west of Williams Lake on the west side of the Fraser River. Within Electoral Area E, this included the Pablo Creek and Desous Mountain areas. These Plans were completed by the Cariboo Chilcotin Resource District under the Crown Land Wildfire Risk Reduction (CLWRR) funding stream. The WUI WRR Plan focuses on assessing wildfire hazard on provincial crown land at a broader landscape level surrounding populated areas and values at risk. As a part of the WUI WRR Plan, proposed Fuel Treatment Units (FTUs) representing high wildfire hazard were identified on the landscape. Many of these FTUs are adjacent to CRD neighbourhoods and subdivisions.

As a result of the recently completed WUI WRR Plans and to avoid redundancy, wildfire threat assessment field work for this CWRP was not completed in areas that overlapped the Fox Mountain and South Lakeside WUI WRR Plan or the Sheep Creek WUI WRR Plan area. Proposed Fuel Treatment Units in this CWRP do not include or overlap proposed FTUs from the WUI WRR Plan. The Ministry of Forests is responsible for funding and implementation of FTUs identified in these WUI WRR Plans.

Additionally, the City of Williams Lake is currently in the process of completing an updated Community Wildfire Resiliency Plan that covers all municipal land within the City of Williams Lake, as well as area within the WUI that may extend past the municipal boundary. Proposed Fuel Treatment Units from the Williams Lake CWRP will aim to work in tandem with proposed FTUs from the WUI WRR Plans and/or the CRD CWRPs for applicable fringe Electoral Areas.

#### Area Based Forest Tenures

A significant portion of Electoral Area E overlaps with the Esk'etemc First Nations Woodland License area (NK2), which is managed by the Nation's forestry company, Alkali Resource Management Ltd. Evidence of wildfire risk reduction treatment activities within the Woodland License were observed in field surrounding residential neighbourhoods. However, completed, active, or planned FTUs from Esk'etemc were not acquired during the development of this CWRP, therefore any overlap with these units is unknown.

Woodlot tenures are unique to B.C., where public forested land is designated for management by families, small incorporated companies, or First Nations communities who hold licences to manage these areas. The Forest Enhancement Society of BC (FESBC) approved funding to Woodlots BC to carry out wildfire risk reduction treatments in woodlots throughout the province. Woodlots that are located within a Wildland Urban Interface and deemed high to extreme risk have been prioritized and endorsed by the local Forestry District and BC Wildfire Service. Several woodlots located within the Cariboo region were identified as a priority for receiving funding for wildfire risk reduction treatment. Some proposed FTUs within this CWRP overlap with high threat woodlot areas identified as a priority for treatment by Woodlots BC. These areas are outlined in Table 15.

**Table 15: High priority Woodlot areas for wildfire risk reduction and overlapping FTUs from this CWRP**

Woodlot License	Overlapping FTU from this CWRP
W1955	FTU_E9

Development of fuel treatments to mitigate wildfire risk on public lands within the WUI is an ongoing process undertaken by many organizations, within multiple jurisdictions. It is therefore important to consult with all stakeholders, land managers, government agencies, etc. to closely coordinate and collaborate on proposed FTU's to ensure efficiency and reduce redundancy in areas that may overlap.

#### 5.7.4 Indigenous Government Engagement Re: Vegetation Management

Engagement session that took place with the Stswecem'c Xget'tem, Esk'etemc, and Williams Lake First Nations highlighted opportunities for the CRD to cooperate with each First Nation regarding *Vegetation Management* within their respective traditional territories by ensuring Nations remain informed and involved early in the planning process. Any works conducted on any Nations traditional territory must go through the referrals process. **Additionally, the Stswecem'c Xget'tem, Esk'etemc, and Williams Lake First Nation all expressed interest in reviewing planned fuel treatment units (FTUs) prior to any work taking place to identify any overlap with cultural sites to provide direction on how to respectfully proceed with and/or alter treatment areas, as need be.**

The Stswecem'c Xget'tem, Esk'etemc, Williams Lake First Nations have completed various levels of fuel reduction on and/or adjacent to their reserve land through fuel treatments and/or cultural burns. To enhance the effectiveness of fuel treatments on the landscape, where applicable the CRD should consider opportunities for collaborative planning of proposed fuel treatments that can tie into existing or planned treatment areas from the Nations. In particular, the Esk'etemc First Nation Woodland License (FNWL) tenure covers a significant portion of area within Electoral Area E. Collaboration with Esk'etemc will be required regarding any proposed treatment or prescribed burning in their FNWL tenure.

#### 5.7.5 Proposed Fuel Treatment Units

The proposed FTUs for this CWRP were identified based on wildfire threat identified during field work, available provincial crown land located within the eligible WUI, proximity to values, accessibility, and forest fuel types. The areas identified for potential treatment within Electoral Area E are detailed in Table 16.

The proposed FTUs in Table 16 are listed in order of general priority ranking classification, which are defined as:

- 1 = High Priority**
- 2 = Moderate Priority**
- 3 = Lower Priority**

Priority ranking assignment took into consideration a multitude of factors including both the Wildfire Threat Assessment Scores and Priority Setting Scores from the Wildfire Threat Assessment Worksheet completed in the field, as well as other local factors such as accessibility, anchoring features, overlapping values, and/or constraints to fuel management activities. Prioritization ranking did NOT consider political or public appetite for fuel treatment activity within specific communities/neighbourhoods.

As assigning priority levels and rankings can be a subjective process based on best available information and an imperfect science, the CRD withholds the right to complete proposed fuel treatment activities in whatever order they see fit and are not required to complete FTUs in the order listed in Table 16. The Priority Ranking of FTUs within this CWRP is intended to guide the Regional District in pursuing fuel treatment activities based on overall wildfire threat of a stand, risk to values, and efficacy of treatment. Furthermore, the FTUs identified as part of this

CWRP are only proposed and require further refinement based on more intensive data collected during the fuel management prescription development phase.

Once an area is identified as a proposed fuel treatment unit, completing the vegetation/fuel management on the land base is a two-phase approach; the first phase involves the development of a Fuel Management Prescription (FMP) by a BC Registered Professional Forester (RPF). The FMP details the site-specific attributes and ecology of the identified forest area and prescribes appropriate strategies for fuel reduction that meet objectives for wildfire risk reduction, as well as other important overlapping values such as wildlife habitat, ecological restoration, or recreation. It is the responsibility of the prescribing forester during the FMP development phase to ensure the proposed fuel treatment activities are ecologically suitable for the existing forest stand and site conditions, and promote long-term forest resilience. Additionally, it is during the FMP development phase where further information sharing is completed with Indigenous Governments and stakeholders to ensure all concerns are identified and addressed/incorporated.

The final phase is the implementation of the FMP where treatment operations occur on the ground. Operational contractors must be acquired to complete the treatment specifications as outlined in the FMP.

Additionally, **for proposed treatments overlapping the jurisdiction of other land managers, the Regional District MUST work in collaboration with the Ministry of Forests, First Nations, and other applicable land managers at the fuel prescription development phase to determine suitability of treatment and funding options.** Other land managers include but are not limited to:

- **Woodlot owners** – funding is available through Woodlots BC and the Forest Enhancement Society of BC (FESBC) for fuel treatments within woodlots
- **Community Forests** – funding is available through FESBC for fuel treatments within community forests
- **First Nations Woodland Licenses (FNWL)** – funding is available through FESBC and other avenues for fuel treatments within FNWLs.
- **Provincial Parks and Protected Areas** - it is the jurisdiction of BC Parks to fund and implement fuel treatments within their parks and protected areas.

Table 16 below details the proposed FTUs and includes information on their priority ranking and level, general size, local wildfire threat, overlapping values and land managers, rationale for treatment, and overall status. Maps outlining the location of the FTUs can be found in accompanying **Annex E: Maps**.



**Table 16: Proposed Fuel Treatment Units (FTUs) for the CRD's Electoral Area E**

FTU ID	Priority Ranking Classification	Total Area (ha)	Treatment Unit Type / Objective	Local Fuel Threat Rating & WTA	Overlapping Values / Treatment Constraints	Treatment Rationale
FTU_E10	1	94.68	Community Resilience, Landscape Fuel Break	High (WTA AF_E1)	<p>Ungulate Winter Range: u-5-002;</p> <p>Range Tenure: RAN076834;</p> <p>Recreation Polygon: Chimney Lake South, Chimney Lake Centre, Chimney Lake North, Felker Lake</p> <p>Endangered Occurrences: American Badger, Northern Wormwood/short-awned porcupinegrass, Douglas-fir/Rocky Mountain Juniper/Kinnikinnick;</p> <p>Traplines: TR0502T018;</p> <p>Visual Landscape Inventory: Retention</p>	<p>The proposed FTU runs adjacent to the south side of private residences within the Chimney Valley community, in particular, homes located on Chimney Valley Road. The FTU location strengthens suppression efforts from a potential wildfire approaching from the southwest and builds upon a previously treated area surrounding homes on Selkirk Road. Due to the extent of private property, access for this treatment area is limited.</p> <p>The area is comprised of a mix of C-7 and C-3 fuel types containing primarily Douglas-fir with components of hybrid spruce. The stand contains a prominent intermediate layer of suppressed and dying trees, with some elevated fuels. Woody surface fuel loading is high. Resulting wildfire threat rating is High.</p> <p>Proposed treatment activities include thinning of suppressed and standing dead intermediate layer, increasing Crown Base Height (CBH) and fuel strata gap, and reduction in surface fuel loading. Treatment will reduce the hazardous fuel loading and lower fire intensity potential adjacent to private homes, and provide for a landscape level fuelbreak for wildfire suppression opportunities.</p>
FTU_E5	1	104.6	Community Resilience, Prescribed Burning	High	Managed License: W1732 A Schedule B;	The proposed FTU is adjacent to private residences on Quail Road and Mallard Drive, within the community of Springhouse. The FTU location strengthens

FTU ID	Priority Ranking Classification	Total Area (ha)	Treatment Unit Type / Objective	Local Fuel Threat Rating & WTA	Overlapping Values / Treatment Constraints	Treatment Rationale
				(WTA AF_E7, AF_E8)	Range Tenure: RAN076857 Traplines: TR0502T018; Visual Landscape Inventory: Moderate	<p>suppression efforts from a potential wildfire approaching from the east. The FTU overlaps Woodlot License W1732 and is anchored to a wetland feature along the northern boundary and a 200 meter powerline right-of-way to the east. <b>Collaboration with the Woodlot License holder and Woodlots BC is required for development of a fuel management prescription.</b></p> <p>The area is comprised of a C7 fuel type with low CBH on overstory conifers, understory present in dense clumps (at 800-1500 sph) and heavy grass surface loading. Resulting wildfire threat rating is High.</p> <p>Proposed treatment activities include understory thinning, increasing Crown Base Height (CBH) and fuel strata gap, and reduction in surface fuel loading. Prescribed burning would be an ecologically appropriate option for reduction of flashy grasses and surface fuels. Treatment will reduce the hazardous fuel loading and lower fire intensity potential adjacent to private homes.</p>
FTU_E9	1	38.52	Community Resilience, Landscape Fuel Break	High (WTA AF_E1, AF_E2)	Managed Licence: W1955 B Schedule B; Ungulate Winter Range Conditional Harvest: u-5-002; Range Tenure: RAN076109;	The proposed FTU runs adjacent to the south and east sides of private residences located on Valleyview Dr and Dog Creek Rd respectively. The FTU location strengthens suppression efforts from a potential wildfire approaching from the east. Treatment would build upon a previous fuel treatment area treated in 2021. The unit overlaps Woodlot Licence W1955 and a

FTU ID	Priority Ranking Classification	Total Area (ha)	Treatment Unit Type / Objective	Local Fuel Threat Rating & WTA	Overlapping Values / Treatment Constraints	Treatment Rationale
					<p>Traplines: TR0502T018;</p> <p>Visual Landscape Inventory: Partial Retention, Retention;</p>	<p>spatially derived fuel treatment unit already identified and submitted for endorsement by Woodlot BC.</p> <p><b>Collaboration with the Woodlot License holder and Woodlots BC is required for development of a fuel management prescription.</b></p> <p>The area is comprised of a mix of C-7 and C-3 fuel types containing immature Douglas-fir. The stand contains a prominent intermediate layer of suppressed and dying trees. Woody surface fuel loading is high. Resulting wildfire threat rating is High.</p> <p>Proposed treatment activities include thinning of suppressed and standing dead intermediate layer, increasing Crown Base Height (CBH) and fuel strata gap, and reduction in surface fuel loading. Treatment will reduce the hazardous fuel loading and lower fire intensity potential adjacent to private homes.</p>
FTU_E11	1	37.41	Community Resilience, Landscape Fuel Break, Egress Safety, Prescribed Burn	High (WTA AF_E14, AF_E15)	<p>Managed Licence: N2K A Schedule B</p> <p>Old Growth Deferral Areas;</p> <p>Old Growth Management Area Legal: CAR_RCA_5935;</p> <p>Range Tenure: RAN07</p>	<p>The proposed FTU is adjacent to the north side of private residences on the southeastern end of Chimney Lake. The FTU location strengthens suppression efforts from a potential wildfire approaching from the northeast. The FTU is anchored to a wetland feature along the eastern boundary, the Chimney Lake Rd along much of the south boundary, and abuts private land to the west.</p> <p>The area is comprised of a Douglas-fir dominant C7 fuel type with an intermediate layer and regenerating conifer understory creating a low fuel strata gap. The</p>

FTU ID	Priority Ranking Classification	Total Area (ha)	Treatment Unit Type / Objective	Local Fuel Threat Rating & WTA	Overlapping Values / Treatment Constraints	Treatment Rationale
						<p>area is adjacent to Chimney Lake Road providing unobstructed access for treatment activities. Resulting wildfire threat is High.</p> <p>Proposed treatment activities include thinning of understory and intermediate layers, increasing Crown Base Height (CBH) and fuel strata gap, and reduction in surface fuel loading. The area is also ecologically suited for and has potential for prescribed burning for surface fuel reduction and ecological restoration. Treatment will reduce hazardous fuels and lower fire intensity potential adjacent to a private ranch and homes, and enhance suppression efforts.</p>
FTU_E15	1	64.41	Community Resilience, Landscape Fuel Break, Prescribed Burn	High (WTA AF_E18)	<p>Managed Licence: N2K A Schedule B</p> <p>Ungulate Winter Range Conditional Harvest: u-5-002;</p> <p>Old Growth Deferral Area;</p> <p>Old Growth Management Area Legal: CAR_RCA_5862, CAR_RCA_5935;</p> <p>Recreation Polygons: Felker Lake</p> <p>Endangered Occurrences: Douglas-fir/Rocky Mountain Juniper/Kinnikinnick</p>	<p>The proposed FTU is adjacent to private residences along the east side of Felker Lake. The FTU location strengthens suppression efforts from a potential wildfire approaching from the east. The area overlaps with First Nations Woodland License (FNWL) N2K, held by the Esk'etemc Nation. <b>Collaboration with the Esk'etemc Nation is required for development of a fuel management prescription and any treatment activities within their FNWL.</b></p> <p>The area is comprised of an immature C7 fuel type on gentle slopes with a dense (1200-1500 sph) understory, low fuel strata gap, and notable lichen on lower branches increasing likelihood of crown fire. The resulting wildfire threat rating is High.</p>

FTU ID	Priority Ranking Classification	Total Area (ha)	Treatment Unit Type / Objective	Local Fuel Threat Rating & WTA	Overlapping Values / Treatment Constraints	Treatment Rationale
					<p>Traplines: TR0502T005, TR0502T017, TR0502T018;</p> <p>Visual Landscape Inventory: Partial Retention, Retention</p>	Proposed treatment activities include thinning out the understory and suppressed intermediate layers, increasing Crown Base Height (CBH) and fuel strata gap, and reduction in surface fuel loading. The area is also ecologically suited for and has potential for prescribed burning for surface fuel reduction and ecological restoration. Treatment will reduce hazardous fuels and lower fire intensity potential adjacent to a private properties, and enhance suppression efforts.
FTU_E16	1	48.5	Community Resilience, Landscape Fuel Break	High (WTA AF_E19)	<p>Managed Licence: N2K A Schedule B;</p> <p>Ungulate Winter Range conditional Harvest: u-5-002;</p> <p>Old Growth Deferral Area;</p> <p>Old Growth Management Area Legal: CAR_RCA_5685;</p> <p>Endangered Occurrences: Douglas-fir/Rocky Mountain Juniper/Kinnikinnick</p> <p>Traplines: TR0502T017, TR0502T018;</p> <p>Visual Landscape Inventory: Modification;</p>	<p>The proposed FTU is adjacent to private residences along the Chimney Lake Road, north of Felker Lake. The FTU location strengthens suppression efforts from a potential wildfire approaching from the east. The area overlaps with First Nations Woodland License (FNWL) N2K, held by the Esk'etemc Nation.</p> <p><b>Collaboration with the Esk'etemc Nation is required for development of a fuel management prescription and any treatment activities within their FNWL.</b></p> <p>The area is comprised of a C7 fuel type on gentle slopes with a notable intermediate layer and elevated dead fuels, low fuel strata gap, and notable lichen on lower branches increasing the likelihood of crown fire. Resulting wildfire threat rating is High.</p> <p>Proposed treatment activities include thinning of the intermediate canopy and removing dead elevated fuels, increasing Crown Base Height (CBH) and fuel</p>

FTU ID	Priority Ranking Classification	Total Area (ha)	Treatment Unit Type / Objective	Local Fuel Threat Rating & WTA	Overlapping Values / Treatment Constraints	Treatment Rationale
						strata gap, and reduction in surface fuel loading. Treatment will reduce hazardous fuels and lower fire intensity potential adjacent to a private properties, and enhance suppression efforts.
FTU_E8	2	7.66	Critical Infrastructure	High (WTA AF_E4)	Managed licence: W1805 A Schedule B; Range Tenure: RAN076834; Traplines: TR0502T018; Visual Landscape Inventory: Modification, Partial Retention	<p>The proposed FTU surrounds the Frost Creek Transfer Station and is anchored to Dog Creek Road. This FTU provides roughly a 100m buffer around the transfer station, without overlapping the adjacent woodlot license area.</p> <p>The area is comprised of a patchy C7 fuel type with a mix of open areas and notable dead surface and elevated fuels and lichen on lower branches creating a low fuel strata gap increasing the likelihood of crown fire. Resulting wildfire threat rating is High.</p> <p>Proposed treatment activities include thinning of the intermediate canopy and removing dead elevated fuels, increasing Crown Base Height (CBH) and fuel strata gap, and reduction in surface fuel loading. Treatment will reduce hazardous coniferous fuels adjacent to the transfer station which may contain hazardous materials to reduce the likelihood of a fire spreading to or from adjacent forested areas.</p>
FTU_E12	2	16.51	Community Resilience, Landscape Fuel Break, Prescribed Burn	High (WTA AF_E15)	Managed Licence: N2K A Schedule B; Ungulate Winter Range Harvest: u-5-002;	The proposed FTU is adjacent to private residences on the northeastern end of Chimney Lake. The FTU location strengthens suppression opportunities from a potential wildfire approaching from the east. The FTU abuts private land on both the northern and southern



FTU ID	Priority Ranking Classification	Total Area (ha)	Treatment Unit Type / Objective	Local Fuel Threat Rating & WTA	Overlapping Values / Treatment Constraints	Treatment Rationale
					<p>Old Growth management Area Legal: CAR_RCA_5935;</p> <p>Range Tenure: RAN077696, RAN077769;</p> <p>Recreation Polygons: Chimney Lake Centre;</p> <p>Endangered Occurrences: Northern Wormwood/Short-awned porcupine grass;</p> <p>Traplins: TR0502T005</p> <p>Visual Landscape Inventory: Retention;</p>	<p>boundaries and is anchored Chimney Lake Road to the west. The area overlaps with a community disc golf park and First Nations Woodland License (FNWL) N2K, held by the Esk'etemc Nation. <b>Collaboration with the Esk'etemc Nation is required for development of a fuel management prescription and any treatment activities within their FNWL.</b></p> <p>The area is comprised of a Douglas-fir dominant C7 fuel type with an intermediate suppressed layer creating a low fuel strata gap. Resulting wildfire threat rating is High.</p> <p>Proposed treatment activities include understory thinning, increasing Crown Base Height (CBH) and fuel strata gap, and reduction in surface fuel loading. The area is also ecologically suited for and has high potential for prescribed burning for surface fuel reduction and ecological restoration. Treatment will reduce hazardous fuels and lower fire intensity potential adjacent to a private properties and Chimney Lake Road, and enhance suppression efforts.</p>
FTU_E14	2	12.88	Critical Infrastructure	High (WTA AF_E18)	<p>Managed Licence: N2K A Schedule B;</p> <p>Old Growth Management Area Legal: CAR_RCA_5935;</p> <p>Ungulate Winter Range Conditional Harvest: u-5-002;</p>	<p>The proposed FTU surrounds the Chimney/Felker Transfer Station. The FTU is anchored to the Chimney Lake Road to the west and provides a 100m buffer around the transfer station. The area overlaps with First Nations Woodland License (FNWL) N2K, held by the Esk'etemc Nation. <b>Collaboration with the Esk'etemc Nation is required for development of a</b></p>

FTU ID	Priority Ranking Classification	Total Area (ha)	Treatment Unit Type / Objective	Local Fuel Threat Rating & WTA	Overlapping Values / Treatment Constraints	Treatment Rationale
					<p>Range Tenure: RAN077696, RAN077769;</p> <p>Recreation Polygons: Felker Lake;</p> <p>Traplines: TR0502T005;</p> <p>Visual Landscape Inventory: Retention;</p>	<p><b>fuel management prescription and any treatment activities within their FNWL.</b></p> <p>The area is comprised of an immature Douglas-fir C7 fuel type with a dense (1200-1500 sph) understory, low fuel strata gap, and notable lichen on lower branches increasing the likelihood of crown fire. Resulting wildfire threat rating is High.</p> <p>Proposed treatment activities understory thinning, increasing Crown Base Height (CBH) and fuel strata gap, and reduction in surface fuel loading. Treatment will reduce hazardous coniferous fuels adjacent to the transfer station which may contain hazardous materials to reduce the likelihood of a fire spreading to or from adjacent forested areas.</p>
FTU_E13	2	50.27	Egress Safety, Prescribed Burn, Public Education, Landscape Fuel Break	Moderate (WTA AF_E17)	<p>Managed Licence: N2K A Schedule B;</p> <p>Ungulate Winter Range Conditional Harvest: u-5-002;</p> <p>Old Growth Management Areas Legal: CAR_RCA_5935;</p> <p>Range Tenure: RAN077696, RAN077769;</p> <p>Recreation Polygons: Chimney Lake North;</p>	<p>The proposed FTU is adjacent to private residences and across the street from the Chimney/Felker Fire Hall on the north end of Chimney Lake. The FTU location enhances suppression opportunities from a wildfire approaching from the north. The FTU is anchored to the Chimney Lake Road along majority of the southern boundary. The area overlaps with First Nations Woodland License (FNWL) N2K, held by the Esk'etemc Nation. <b>Collaboration with the Esk'etemc Nation is required for development of a fuel management prescription and any treatment activities within their FNWL.</b></p>

FTU ID	Priority Ranking Classification	Total Area (ha)	Treatment Unit Type / Objective	Local Fuel Threat Rating & WTA	Overlapping Values / Treatment Constraints	Treatment Rationale
					Traplines: TR0502T005, TR0502T018;  Visual Landscape Inventory: Retention	<p>The area is comprised of a mix of O-1a/b grass fuel type with juniper patches and sparse trees adjacent to Chimney Lake Road and transitioning to a C7 further upslope. Resulting wildfire threat rating is Moderate.</p> <p>Proposed treatment activities understory thinning, increasing Crown Base Height (CBH) and fuel strata gap, and reduction in surface fuel loading. Prescribed burning would be an ecologically appropriate option for reduction of flashy grasses and surface fuels. Being adjacent to a firehall, this area provides good cross-training and educational opportunity for volunteer firefighters, BCWS, and the public regarding the benefits of prescribed burning. Treatment and burning will reduce potential fire intensity along Chimney Lake Road.</p>
<b>FTU_E20</b> <b>(Esler Sports Complex)</b>	<b>2</b>	27.33	Community Resilience, Public Education, Recreation	Low (WTA AF_E21)	Ungulate Winter Range Conditional Harvest: u-5-002  Traplines: TR0502T023;	<p>The proposed FTU encompasses all forested area on the Esler Sports Complex property, including the disc golf course and walking trails. Adjacent public land is covered under the 2023 Fox Mountain and South Lakeside Tactical Plan completed for the Ministry of Forests.</p> <p>The area is comprised primarily of a mature Douglas-fir dominant C7 fuel type. The walking trail area in the easternmost portion has had some previous thinning and pruning activities completed. As a result, the wildfire threat rating for this area is Low.</p>

FTU ID	Priority Ranking Classification	Total Area (ha)	Treatment Unit Type / Objective	Local Fuel Threat Rating & WTA	Overlapping Values / Treatment Constraints	Treatment Rationale
						The CRD may access funding for treatment activities through the FCFS Fuel Management Activities application or the FCFS FireSmart Cultural Sites and Green Spaces, depending on the objectives of the treatment activities. Treatment activities could include further understory thinning, increasing Crown Base Height (CBH) and fuel strata gap, and reduction in surface fuel loading in all forested area; pruning branches of shelter trees along roads and felds; FireSmart landscaping and replacement of coniferous trees with deciduous tree species. Treatment activities would reduce the risk of loss to CRD recreational assets with high public recreational use and provides an opportunity to increase public education about FireSmart and fuel treatment activities.
FTU_E4	3	47.96	Community Resilience, Landscape Fuel Break, Prescribed Burn	High (WTA AF_E9)	Managed Licence: K1C A Schedule B, N2K D Schedule B; Critical Habitat: Great Basin Gophersnake Old Growth Deferral Area; Old Growth Management Area: CAR_RCA_6118; Range Tenure: RAN076859, RAN076860, RAN078096;	This proposed FTU is adjacent to private rural residence along Dog Creek Road, south of Springhouse. The FTU abuts agricultural lands to the north and ties into existing logging roads to the south where existing. Treatment and would enhance suppression efforts from a southern approaching wildfire. The area overlaps with First Nations Woodland License (FNWL) N2K, held by the Esk'etemc Nation. <b>Collaboration with the Esk'etemc Nation is required for development of a fuel management prescription and any treatment activities within their FNWL.</b>

FTU ID	Priority Ranking Classification	Total Area (ha)	Treatment Unit Type / Objective	Local Fuel Threat Rating & WTA	Overlapping Values / Treatment Constraints	Treatment Rationale
					Traplines: TR0502T018 Visual Landscape Inventory: Modification, Partial Retention	<p>The area is comprised of a mature C7 fuel type with patches of dense understory, a low CBH on overstory trees with lichen on lower branches. The forest floor consists of dense grasses and dead woody debris. Resulting wildfire threat rating is High.</p> <p>Proposed treatment activities could include potential overstory thin, understory thinning, increasing Crown Base Height (CBH) and fuel strata gap, and reduction in surface fuel loading. Prescribed burning would be an ecologically appropriate option for reduction of flashy grasses and surface fuels. Treatment would provide for a fuelbreak adjacent to rural properties and opportunity for enhanced wildfire suppression.</p>
FTU_E6	3	65.0	Community Resilience, Egress Safety	High (WTA AF_E5)	Managed Licence: W1955 A Schedule B; CAR_RCA_5659; Range Tenure: RAN076109, RAN076834 Traplines: TR0502T018; Visual Landscape Inventory: Partial Retention	<p>This proposed FTU surrounds rural private residences along Isnardy Road and Dog Creek Road, and enhances safety along a portion of Dog Creek Road as an egress route. A small portion of the area overlaps Woodlot License W1955. <b>Collaboration with the Woodlot License holder and Woodlots BC is required for development of a fuel management prescription.</b></p> <p>The area is consists of a C7 fuel type comprised of Douglas-fir and hybrid spruce, with considerable dead down and elevated dead fuels. Resulting wildfire threat rating is High.</p> <p>Proposed treatment activities include mechanized thinning and removal of down trees, increasing Crown Base Height (CBH) and fuel strata gap, and reduction in</p>

FTU ID	Priority Ranking Classification	Total Area (ha)	Treatment Unit Type / Objective	Local Fuel Threat Rating & WTA	Overlapping Values / Treatment Constraints	Treatment Rationale
						surface fuel loading. Treatment reduces potential fire intensity adjacent to some private properties, enhances egress safety, and safety of suppression efforts.
FTU_E2	3	37.67	Community Resilience, Prescribed Burn	High (WTA AF_E12)	<p>Critical Habitat: American Badger Jeffersonii Subspecies;</p> <p>Ungulate Winter Range: u-5-002;</p> <p>Old Growth Deferral Area;</p> <p>Range Tenure: RAN074259;</p> <p>Endangered Occurrences: American Badger;</p> <p>Traplins: TR0502T003;</p> <p>Visual Landscape Inventory: Partial Retention;</p>	<p>The proposed FTU is adjacent to rural residences and residences on the Stswecem'c Xgat'tem First Nation IR. The CRD must work closely with Stswecem'c Xgat'tem First Nation regarding works adjacent to their land and to increase effectiveness of the FTU, treatment should extend to encompass forested area on the IR. The FTU boundary ties into the Upper Dog Creek Road along the south, IR to the east, and height of land to the north. Slopes are steep (&gt;45%), with potential to create a slide hazard down towards the Dog Creek Road should vegetation be completely removed, like in the event of a high intensity wildfire.</p> <p>The area is comprised of a C-7 fuel type. The stand contains immature Douglas-fir and notable standing dead trees with sagebrush and large junipers in the understory creating a low fuel strata gap. Resulting wildfire threat rating is High.</p> <p>Proposed treatment activities would include a danger tree assessment and removal of danger trees within striking distance of Dog Creek Road, increasing Crown Base Height (CBH) and fuel strata gap, and reduction in surface fuel loading. Prescribed burning could be utilized as an ecologically appropriate method for</p>



FTU ID	Priority Ranking Classification	Total Area (ha)	Treatment Unit Type / Objective	Local Fuel Threat Rating & WTA	Overlapping Values / Treatment Constraints	Treatment Rationale
						surface fuel reduction. Treatment would reduce potential wildfire behaviour and trees loss in the event of a wildfire, mitigate falling tree and rolling debris potential, and help main access along Dog Creek Road as an egress route.
FTU_E1	3	12.7	Critical Infrastructure, Prescribed Burn	Moderate (WTA AF_E11)	<p>Ungulate Winter Range Conditional Harvest: u-5-002;</p> <p>Critical Habitat: American Badger Jeffersonii Subspecies;</p> <p>Range Tenure: RAN074259;</p> <p>Endangered Occurrences: American Badger;</p> <p>Traplines: TR0502T003;</p> <p>Visual Landscape Inventory: Partial Retention</p>	<p>This proposed FTU surrounds the north and eastern edge of Dog Creek Elementary School. The FTU ties into the Upper Dog Creek Road along the south, private land to the west, and an upslope bench to the north.</p> <p>The area is comprised of a O-1a/b grass fuel type, transitioning to an open Douglas-fir C-7 fuel type upslope. The grassland fuel consists of a mix of sagebrush averaging 1m in height and bunchgrass. Heavy sagebrush was noted adjacent to the school property line. Resulting wildfire threat rating is Moderate.</p> <p>Proposed treatment activities would include potential mulching of excess sagebrush directly adjacent to the school fence line, followed by a prescribed burn. Treatment would reduce flashy grass and sagebrush fuels adjacent to school, lowering the fuel availability and potential intensity of an approaching wildfire.</p>

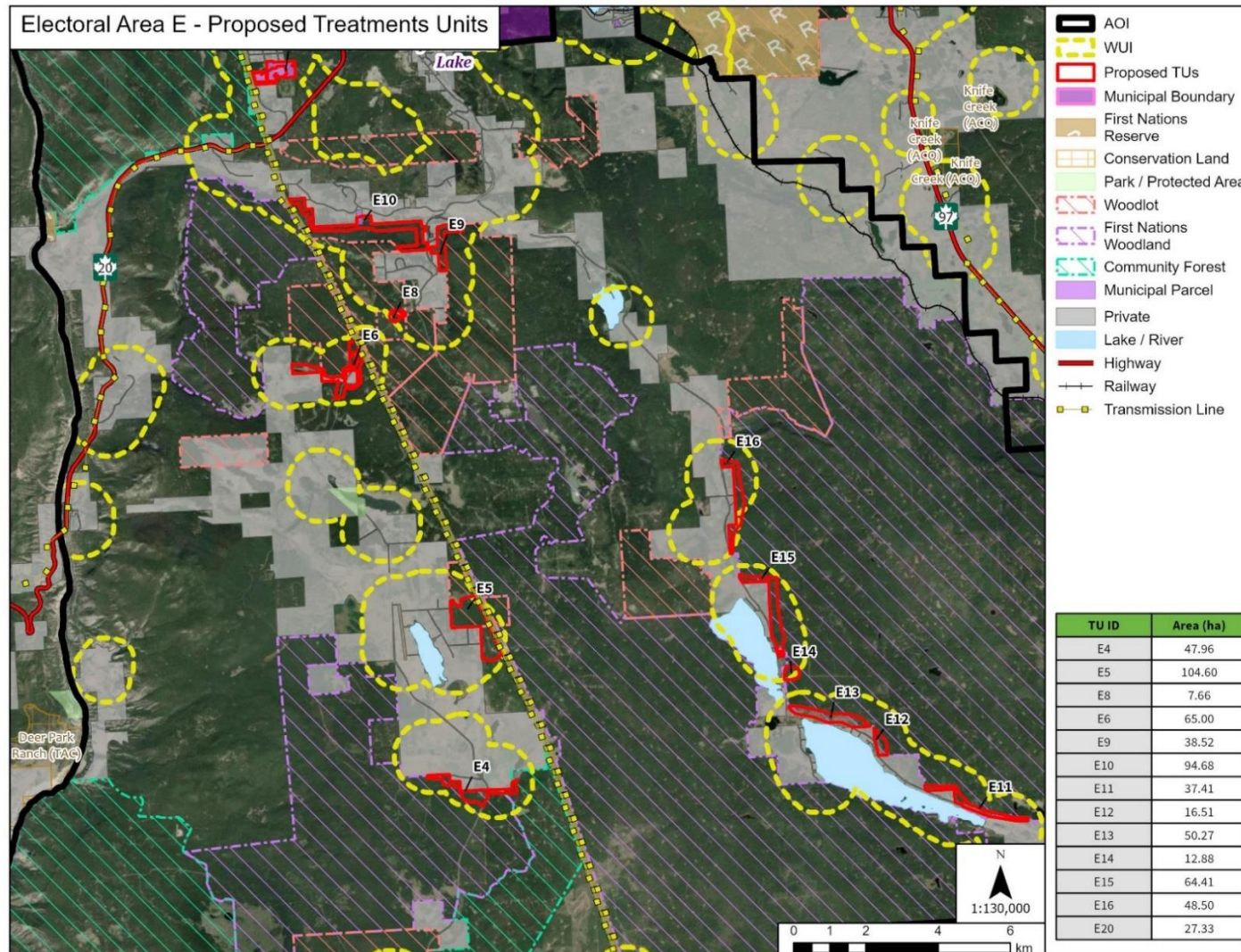
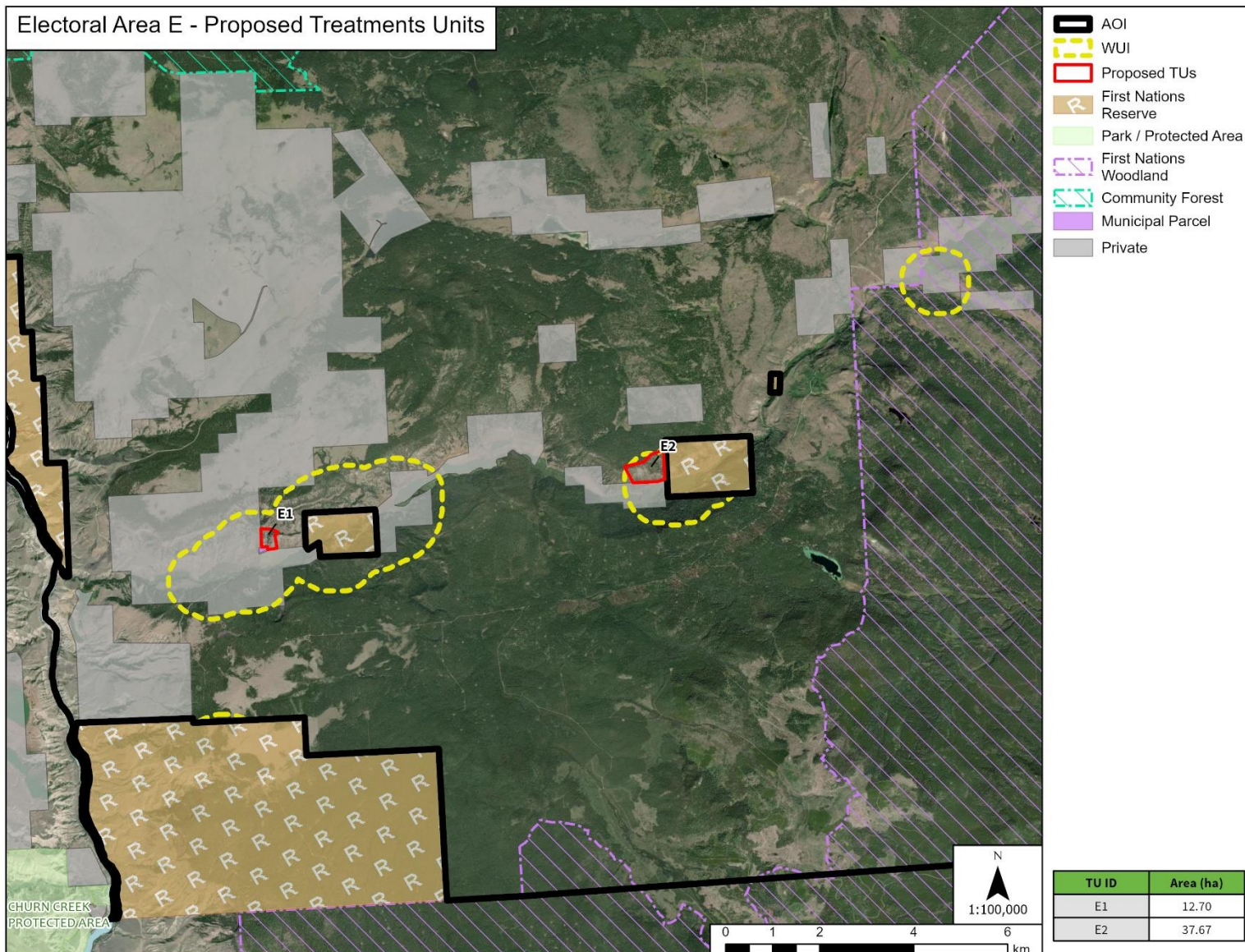


Figure 20: Locations of proposed Fuel Treatment Units throughout Electoral Area E (two figures)





**Actions:** The following are recommended action items regarding FireSmart Vegetation Management and fuel treatments:

Action Number	Action/Recommendation	Priority Level
<b>Action #36</b>	Encourage residents to remove/reduce flammable vegetation in the Immediate, Intermediate, and Extended zones on their properties. Promote the use of the FireSmart BC Landscaping Guide to inform vegetation management best practices and replace flammable vegetation with more fire-resistant landscaping.	Very High
<b>Action #37</b>	Apply for funding to develop fuel management prescriptions for forested areas identified on provincial crown land within the eligible WUIs. It is recommended to start with Priority 1 proposed fuel treatment areas as identified within this CWRP.	High
<b>Action #38</b>	Apply for funding to undertake fuel management treatment operations on provincial crown land within the eligible WUIs based on completed fuel management prescription units.	High
<b>Action #39</b>	Apply for funding to complete an initial <i>FireSmart Cultural Sites and Green Space (CSGS) Assessment</i> in CRD owned parks and green spaces, in particular, the Esler Sports Complex. If deemed appropriate by the assessment, apply for funding to complete the recommended eligible mitigation activities identified (limited to labour and material costs).	Moderate
<b>Action #40</b>	Create a public database of skilled practitioners, crews, and/or contractors that can provide vegetation management or construction services for private landowners wanting to complete vegetation management, landscaping, or other FireSmart activities on their homes/properties. Share this database on the CRD website.	Moderate

## 6.0 Implementation

### 6.1 FireSmart Roadmap

No two FireSmart journeys are the same, however FireSmart has created a roadmap to help local governments understand where to start and general steps to take on the way to community wildfire resiliency<sup>36</sup>. The roadmap is broken into four different phases, and should be completed sequentially, but will depend on previous FireSmart activities and the recommended action items in this CWRP.

#### FireSmart Roadmap Phases

##### *Engagement Phase*

In this phase, the primary objective is awareness. The focus is on building an understanding of the risk of wildfire and the benefits of developing and growing a local FireSmart program.

Activities that could be completed in this phase are suggested below, but not limited to:

- **FireSmart Positions:** Hiring and training; local FireSmart program development.
- **Education:** Create a Public Education/Communications Plan. Develop/update signage, social media, community websites and/or newsletters; organize and host public information meetings and workshops; promote and distribute FireSmart educational materials and resources; host a Wildfire Community Preparedness Day.
- **Interagency Cooperation:** Participate in a Community Wildfire Resiliency Collaborative or Community Wildfire Roundtable; attend the annual Wildfire Resiliency and Training Summit.
- **Residential Areas:** Offer and undertake FireSmart Home ignition Zone assessments; offer off-site debris removal programs.

##### *Initiative Phase*

In this phase, the primary objective is acting and implementing local FireSmart activities. The focus is on building capacity both in local government personnel and residents, and the community's overall capacity to prepare and respond to wildfire events.

Activities that could be completed in this phase are suggested below, but not limited to:

- **Education:** Support neighbourhoods to apply for FireSmart Canada Neighbourhood Recognition Program.
- **Community Planning:** Complete FireSmart assessments for critical infrastructure, community assets, culturally significant sites and/or green spaces.
- **Emergency Planning:** Assess community water delivery ability; FireSmart structure Protection Trailer development and plan.

<sup>36</sup> FireSmart. (2023). The FireSmart Roadmap. Referenced from: <https://firesmartbc.ca/resource/the-firesmart-roadmap/>

- **Training:** Undertake training for other FireSmart positions (beyond initial FireSmart coordinator), fire departments, and emergency management staff; develop local Home Partners program.
- **FireSmart Projects:** Complete mitigation activities for critical infrastructure, community assets culturally significant sites and/or green spaces with completed assets.
- **Residential areas:** Offer local rebate programs.

### ***Expansion Phase***

In this phase, the primary objective is FireSmart activities within the Eligible WUI. The focus is on broader community planning.

Activities that could be completed in this phase are suggested below, but not limited to:

- **Education:** Support the organization of a Farm and Ranch Wildfire Preparedness workshop.
- **Community Planning:** Develop FireSmart policies and practices for the design and maintenance of publicly owned land and infrastructure.
- **Fuels Management:** Develop prescriptions and/or burn plans and undertake fuel reduction treatments, including cultural and prescribed fire.

### ***Integration Phase***

In this phase, the primary objective is long-term and permanent changes to support community wildfire resiliency. The focus is on development considerations and collaboration with other partners.

Activities that could be completed in this phase are suggested below, but not limited to:

- **Education:** Support the FireSmart BC Library program at local/regional libraries.
- **Development Considerations:** Amend Official Community Plans, Comprehensive Community Plans and/or land use, engineering, and public works bylaws to incorporate FireSmart principles; revise landscaping requirements in zoning and development permit documents; establish Development Permit Areas for Wildfire Hazard; amend referral processes for new developments to ensure multiple departments, including the fire department and/or emergency management personnel, are included.
- **Interagency Cooperation:** Support the FireSmart BC Plant Program at local garden centres or nurseries; partnerships with local landscapers, developers, real-estate agents, insurance, etc.



## 6.2 Plan Monitoring, Tracking and Reporting

The CWRP action plan (Table 1: Cariboo Regional District Electoral Area E CWRP Risk Assessment and Action Plan Summary) should be reviewed annually to capture any significant changes that could affect implementation or priority levels, as well as to track which actions have been completed or are in progress. Completed actions should be summarized, including information on specific measurable outcomes that demonstrate reduced wildfire risk in Electoral Area E of the CRD. In addition, a five-year comprehensive review/update should take place in 2030 including specific updates on:

- How wildfire risk has changed based on recent wildfires;
- Which vegetation management activities have been completed; and
- Any significant changes to the built environment due to growth and development, economic changes, or other factors.

Table 17 provides an example monitoring plan, tracking, and update summary for the CRD Electoral Area E CWRP. Annual updates should consider renaming the plan version as 1.1, 1.2, 1.3, etc. Five-year comprehensive updates should consider renaming the plan version as 2.0, 3.0, etc. Columns for actions in progress or completed actions may refer to the action numbers listed in Table 17. Annual tracking is useful for creating accountability, as well as reporting accomplishments and successes. Summaries of specific measurable outcomes are useful for reporting to decision makers and applying for future funding.

**Table 17. CRD Electoral Area E CWRP monitoring, tracking and update summary**

Plan Version	Update Year	Update Type	Actions in Progress	Completed Actions	Notes
1.0	2025	CWRP development	Eg. Action # 1, 4, 8, etc.		
2.0	2030	CWRP Update			
3.0	2035				

## 7.0 Appendices

### Appendix A: Glossary of Terms

**Area of Interest:** The AOI for a CWRP includes the area that lies within the municipal boundary, regional district boundary, or First Nations land, including First Nation reserve land, land owned by a Treaty First Nation (as defined by the Interpretation Act) within treaty settlement lands, or land under the authority of an Indigenous National Government boundary. The AOI should reflect how the community is organized and how it approaches other similar planning projects within its jurisdictional boundaries. When communities are located close together and are geographically aligned, a “regional” approach may be most effective.

**Critical Infrastructure (CI):** are assets owned by the Provincial government, local government, public institution (such as health authority or school district), First Nation or Treaty First Nation that are essential to the health, safety, security or economic wellbeing of the community and the effective functioning of government, or assets identified in a Local Authority Emergency Plan Hazard, Risk & Vulnerability, and Critical Infrastructure assessment.

**FireSmart Landscaping:** is the removal, reduction, or conversion of flammable plants (such as landscaping for residential properties, parks, open spaces, and critical infrastructure) in order to create more fire-resistant areas in FireSmart Non-combustible Zone and Priority Zones 1 and 2 (refer to the FireSmart Guide to Landscaping).

**Fuel Management Treatment:** Fuel management treatment is the manipulation or reduction of living or dead forest and grassland fuels to reduce the rate of spread and fire intensity, and enhance the likelihood of successful suppression, generally outside of FireSmart Non-combustible Zone and Priority Zones.

**Values at Risk (VAR):** are the human or natural resources that may be impacted by wildfire. This includes human life, property, critical infrastructure, high environmental and cultural values, and resource values.

**Wildfire Risk:**

Likelihood of a fire occurring

Associated fire behaviour

Impacts of the fire (consequence)

**Wildfire Threat:** The ability of a wildfire to ignite, spread, and consume organic material (trees, shrubs, and other organic materials) in the forest. The major components used to define wildfire threat are fuel, weather, and topography.

**Wildland Urban Interface (WUI):** The WUI is defined in the FireSmart manual as any area where combustible forest fuel is found adjacent to homes, farm structures, or other outbuildings. This may occur at the interface, where development and forest fuel (vegetation) meet at a well-defined boundary, or in the intermix, where development and forest fuel intermingle with no clearly defined boundary.

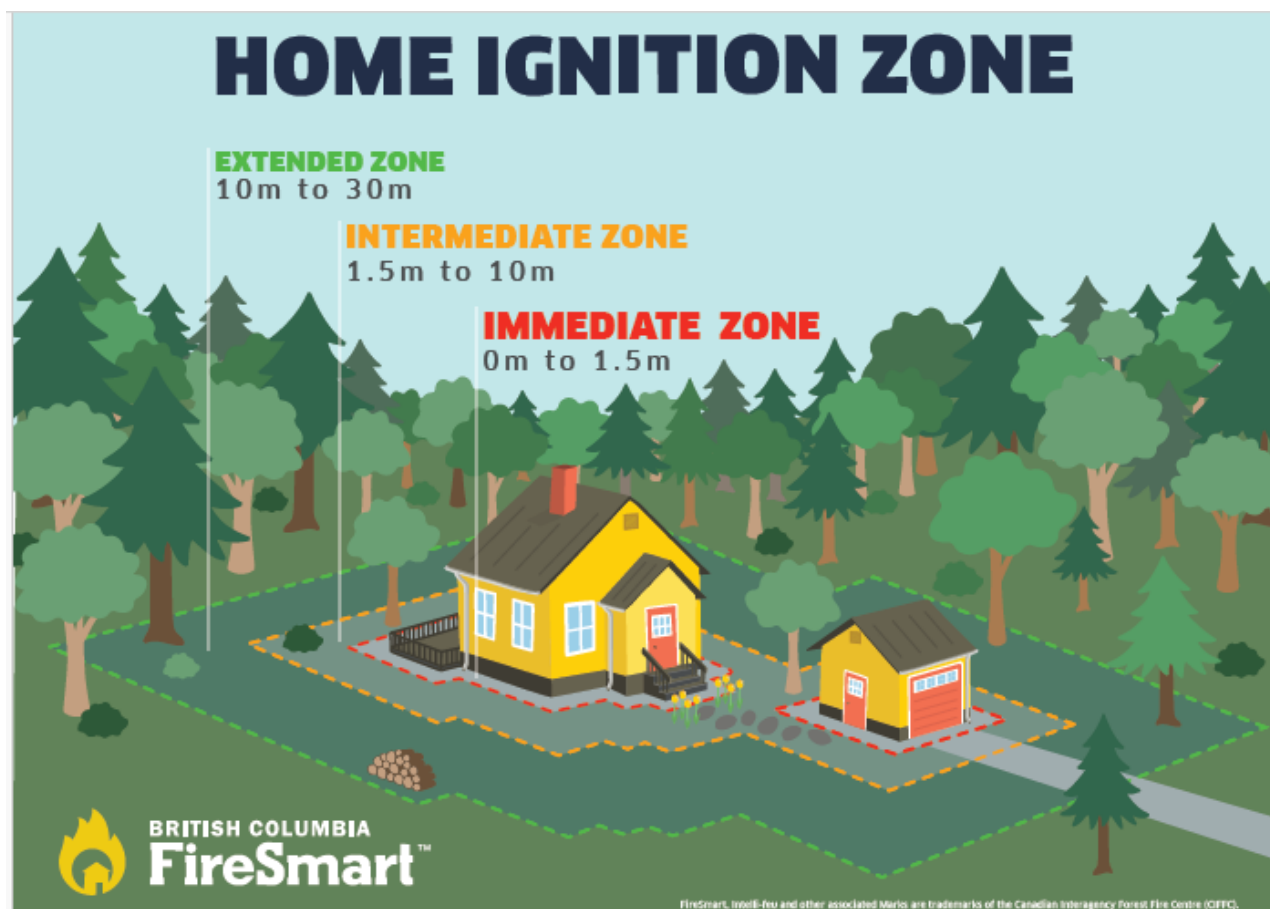
## Appendix B: Engagement

Engagement activities with partners, indigenous governments, and the public were completed throughout the lifecycle of this project and the development of six Community Wildfire Resiliency Plans for CRD Electoral Areas D, E, F, G, H, and L. Engagement activities included in-person meetings, open houses, surveys, and presentations. Please see accompanying Annex B, which includes a Partner and Public Engagement Summary, and an Indigenous Government Engagement Summary.

## Appendix C: Home Ignition Zone

FireSmart describes three Priority Zones around a building, collectively named the Home Ignition Zone (Figure 21) alongside descriptions of what these zones should look like, starting from the edge of a building and moving outwards.

- Immediate Zone (0 – 1.5 m) Non-combustible surface should extend around the entire home and any attachments, such as decks.
- Intermediate Zone (1.5 – 10 m) This should be a fire-resistant area, free of all materials that could easily ignite from a wildland fire.
- Extended Zone (10 – 30 m) Thinned and pruned coniferous trees, alongside routine dead surface fuel cleanup.



FireSmart, Intelli-Fire and other associated Marks are trademarks of the Canadian Interagency Forest Fire Centre (CIFFC).

## THERE ARE MANY FACTORS THAT MAY IMPACT YOUR PROPERTY'S RISK TO WILDFIRE

Check out the *FireSmart Begins at Home Guide* for an in-depth look at how you can build wildfire resiliency.

### IMMEDIATE ZONE

0 m to 1.5 m

The Immediate Zone is a non-combustible area that starts at the house and extends to a 1.5 metre perimeter around the home and attached structures, including decks. Reduce the chance of wind-blown embers igniting your home by starting with these proactive steps:

- Choose non-combustible building materials when constructing or renovating your home.
- Clear vegetation and combustible material down to mineral soil and cover with non-combustible materials like gravel, brick, or concrete.
- Avoid planting woody shrubs or trees. If any are present, prune and maintain them regularly.

### INTERMEDIATE ZONE

1.5 m to 10 m

Elements in the Intermediate Zone are managed so they don't transmit fire to your home. Here are a few actions you can take to reduce your home's vulnerability:

- Plant fire-resistant vegetation and select non-combustible landscaping materials.
- Avoid incorporating any woody debris, including mulch.
- Keep combustible items like firewood piles, construction materials, patio furniture, tools, and decorative pieces out of this zone.
- Move trailers, recreational vehicles, storage sheds, and other combustible structures into the Extended Zone. If that is not possible, store firewood inside your mitigated garage, shed, or other ember-resistant structures.
- Create a non-combustible ground cover, like a gravel pad, underneath and 1.5 metres around trailers, recreational vehicles, and sheds.

### EXTENDED ZONE

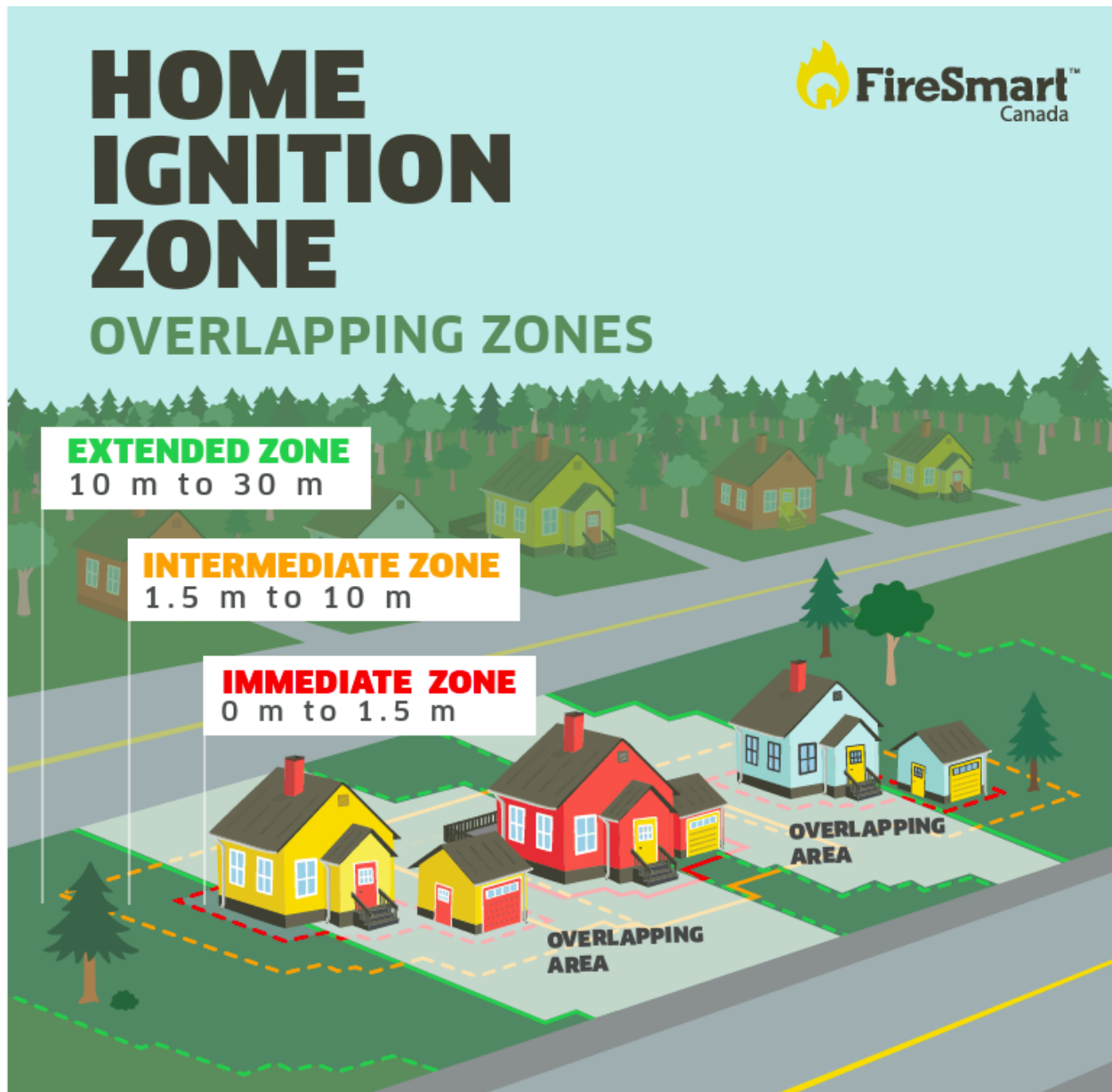
10 m to 30 m

The goal in the Extended Zone is not to eliminate fire, but to reduce its intensity. If your property extends into this zone, a few important steps you can take include:

- Selectively remove evergreen trees to create at least 3 metres of horizontal space between the single or grouped tree crowns.
- Remove all branches to a height of 2 metres from the ground.
- Regularly clean up accumulations of fallen branches, dry grass, and needles to eliminate potential surface fuels.
- Continue to apply these principles if your property extends beyond 30m. Work with your neighbours in overlapping zones and seek guidance of a forest professional if affected by other conditions, like steep slopes.

**Figure 21. FireSmart Home Ignition Zone, which is comprised of three priority zones, as illustrated in the BC FireSmart Begins at Home Manual (<https://firesmartbc.ca/wp-content/uploads/2019/08/Home-Ignition-Zone-Poster-BC.pdf>)**

Of particular importance are neighbourhoods where homes and buildings are situated close together in a relatively higher density than more rural areas. This means that FireSmart Priority Zones frequently overlap with one another (i.e., Immediate Zone or Intermediate Zone from one building may encroach into an adjacent building's Zone Immediate or Intermediate). This highlights the importance of community resilience towards wildfire though working together to reduce wildfire hazard, especially within the WUI.



Source: <https://firesmartcanada.ca/wp-content/uploads/2024/02/Home-Ignition-Zone-Overlapping-Zones-WEB.pdf>

## Appendix D: Wildfire Threat Assessments

See accompanying Annex D: CRD CWRP Wildfire Threat Assessment EA E spreadsheet and associated photos.

## Appendix E: Maps

See accompanying Annex E: CRD CWRP AOI/VAR, Fire Risk, and Fuel Treatment Unit Maps for Electoral Area E.

## Appendix G: Key Provincial and Federal Acts and Regulations, and Additional Resources for FireSmart Disciplines

### Education

- [FireSmart BC website](#)
- [BC Wildfire Prevention website](#)
- [First Nations' Emergency Services Society](#)
- [Programs FireSmart Canada](#)
- [Wildfire Preparedness Guide](#)
- [First Nations Forestry Council](#)
- [BC Wildfire Service](#)
- [BC Government - Wildfire](#)
- [Emergency Management in BC](#)
- [Destination BC - Emergency Preparedness](#)
- [Educational Messages Desk Reference](#) (the National Fire Protection Association)
- [BC Hydro - be prepared for emergencies](#)

### Provincial Acts and Regulations

- [Emergency Management and Disaster Act](#) (2024)
- [BC Local Government Act](#) (2015)
- [BC Open Burning and Smoke Control Regulations](#) (2023)
- [BC Wildfire Act and Regulations](#) (2005)
- [Forest and Range Practices Act](#) (2021)

### Federal Acts

- [Forestry Act](#) (1985)
- [Migratory Birds Convention Act](#) (1994)
- [Canadian Environmental Protection Act](#) (1999)
- [Species At Risk Act](#) (2002)
- [Fisheries Act](#) (2019)



### Development Considerations

- Information on Development Permit Areas is available [at FireSmart BC - Development Considerations](#)
- Additional guidance on land use planning tools and strategies for the Wildland-Urban Interface include the American Planning Association's PAS Report 594 [Planning the Wildland-Urban Interface \(2019\)](#), which available at no charge through the association's website.
- The National Research Council (NRC) Wildland-Urban Interface Technical Committee has also published [National Guide for Wildland-Urban Interface \(WUI\) Fires](#) (2021); this guide provides guidance to Canadian local governments and First Nations on WUI land use planning and regulation implementation.

### Interagency Cooperation

- [FireSmart BC](#)
- [Indigenous Services Canada](#)
  - Emergency Management Assistance Program (EMAP), which supports communities in accessing emergency assistance services. Will provide funding for communities to build resiliency and prepare and respond to natural hazards.
- [First Nation Health Authority](#)
  - Emergency Management Branch – ensures FN communities are effectively incorporated into emergency preparedness, prevention, response and recovery initiatives.
- [First Nation Emergency Services Society](#)
  - Emergency Management department provides community-based emergency management guidance, support, and assistance to BC First Nation communities.
  - Fire Services Department assists communities to increase level of fire protection.
  - Forest Fuel Management Department liaises with governments and other agencies to assist with wildfire prevention activities.
- [Emergency Management BC](#)
  - BC Wildfire Service and Emergency Management BC (EMBC), along with several other Ministries and agencies, are working in close collaboration to provide First Nation training, equipment, and capacity support

### Cross-Training

- [UNBC - Wildland Firefighting Training Certificate](#)
- [OH&S \(06\) - Fire Safety Planning & Systems](#)
- [FireSmart training courses](#)
- [Recognized British Columbia S-100 instructors](#)

### Emergency Planning

The following resources are available for reference and to assist with emergency planning:

- [National guide for wildland-urban-interface fires](#) - which provides guidance to Canadian local governments and First Nations on WUI land use planning and regulation implementation, as well as guidance on wildfire response preparedness planning.
- [FireSmart BC Emergency Planning](#)

- [Emergency management in B.C.](#) – which contains several valuable resources including fire services, education and toolkits, and preparedness and recovery information.

### Vegetation Management

- The BCWS Fire and Fuel Management web page offers a number of tools that support fuel management planning and implementation and can be accessed [here](#).

Contact your local [BC Wildfire Service Fire Centre](#) office to learn more about, engage and collaborate on Landscape Zone vegetation management planning.

- [FireSmart Guide to Landscaping](#)
- Funding resources for fuel management treatments can vary from year to year as funding pots change over time. Current available funding opportunities can be initiated through conversation with [First Nation Emergency Services Society](#) (FNESS) prior to completion of treatments.