









LEGEND

-  OCP Boundary
-  Quesnel
-  First Nation Reserves
-  Floodplains
-  Moderate Hazard/Risk Steep Slope (AMEC 2009)
-  High Hazard/Risk Landslide Area (AMEC 2009)
-  Watercourses



Map Produced : Date: 18/09/2014

QUESNEL FRINGE AREA
OFFICIAL COMMUNITY PLAN
Schedule D - Geotechnical Hazards

